Federal Communications Commission Response to United States House of Representatives Committee on Energy and Commerce Universal Service Fund Data Request of July 9, 2012

Appendix
Requests 6, 7 and 8: Part (a)
Geographic Scope of Study Areas

Accipiter Communications - AZ

- *Capital*
- *Cities over 100,000*
- *Cities between 50,000 and 100,000*

State
Counties

N

0 30 60 120 180 240 Miles

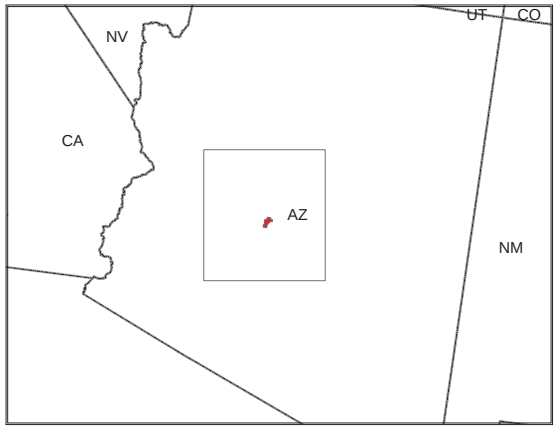

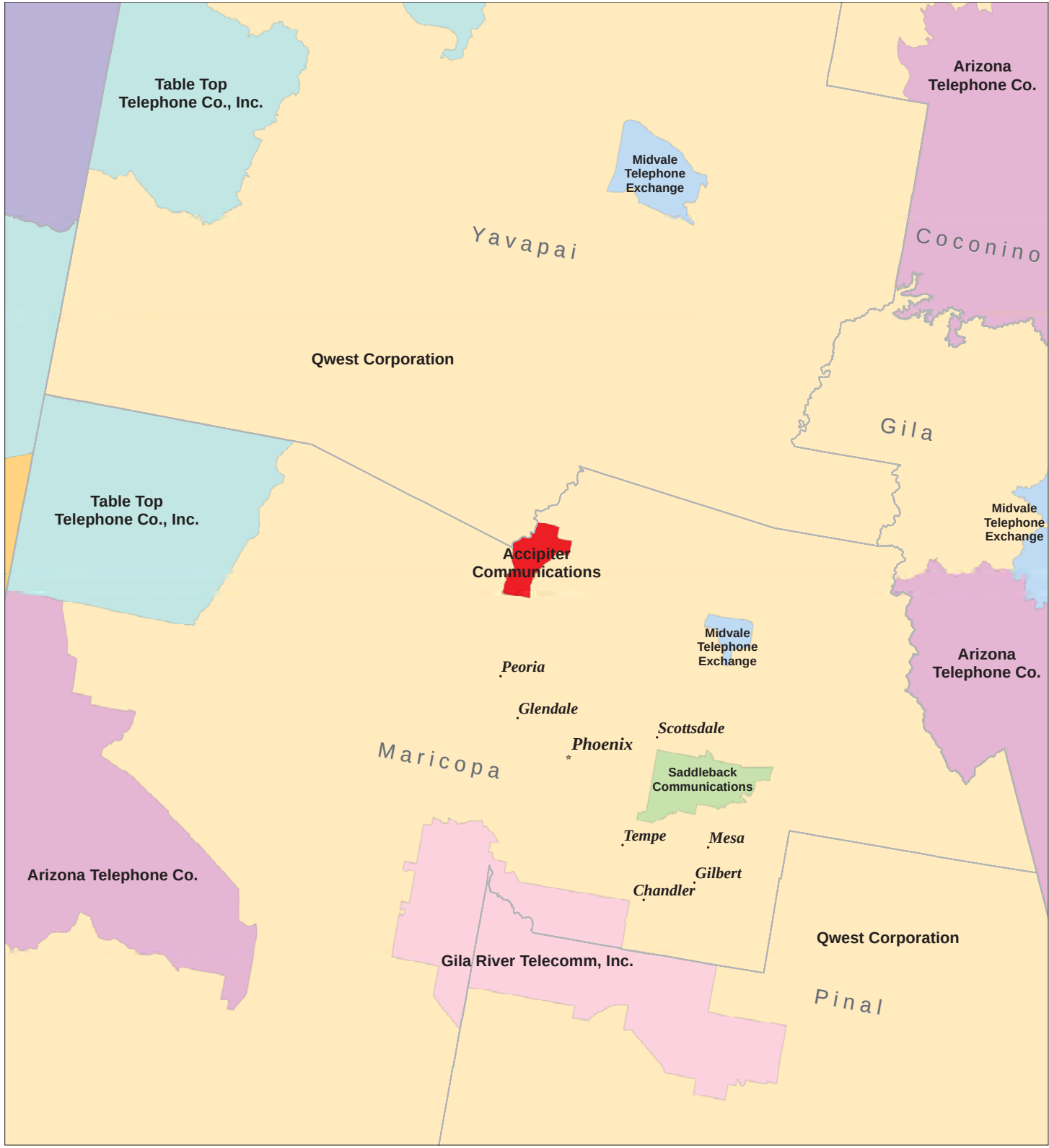

Sources:

Study Area Boundaries: TomTom Telecommunications Suite 2011.09.
County Boundaries: U.S. Census Bureau.

Prepared by FCC - WCB - IATD, July 2012

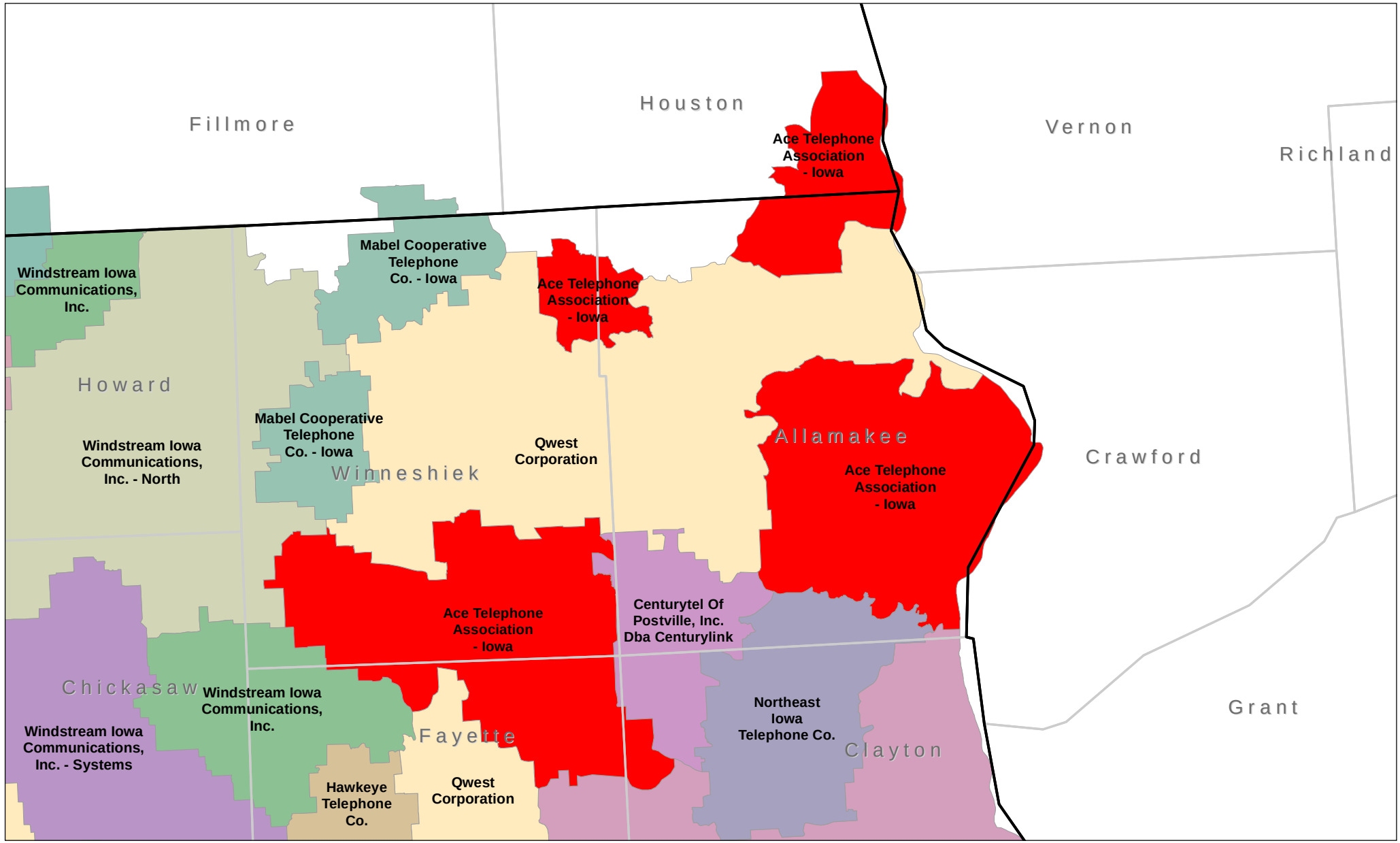

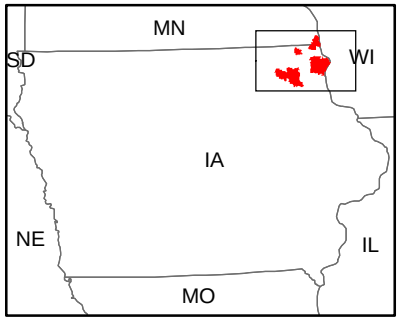

N

Sources:

Study Area Boundaries: TomTom Telecommunications Suite, 2011.09
County Boundaries: US Census Bureau

Prepared by FCC - WCB - IATD, July 2012

0 2.5 5 10 15 20 Miles

Ace Telephone Association

- *Cities over 50,000*
- Counties
- State

Adak Telephone Utility

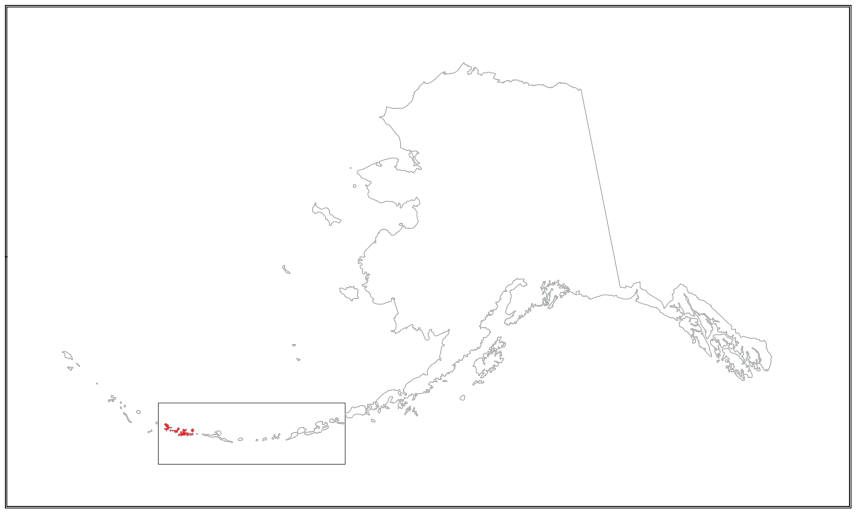

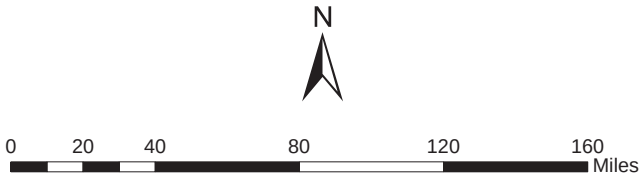

Sources:

Study Area Boundaries: TomTom Telecommunications Suite 2011.09.
County Boundaries: U.S. Census Bureau.

Prepared by FCC - WCB - IATD, July 2012

Agate Mutual Telephone Cooperative Association

- ★ *Capital*
- • *Cities over 100,000*
- • *Cities between 50,000 and 100,000*

State
Counties

N

0 50 100 200 300 400 Miles

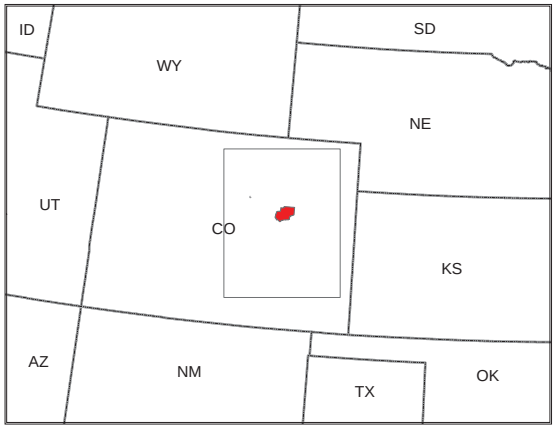

Sources:

Study Area Boundaries: TomTom Telecommunications Suite 2011.09.
County Boundaries: U.S. Census Bureau.

Prepared by FCC - WCB - IATD, July 2012

Fort Collins
Larimer
Loveland
Greeley
Weld
Longmont
Boulder
Boulder
Broomfield
Thornton
Westminster
Arvada
Denver
Lakewood
Aurora
Jefferson
Highlands Ranch
Douglas
Elbert
Adams
Arapahoe
Morgan
Logan
Washington
Kit Carson
Lincoln
Cheyenne
Kiowa
Crowley
Pueblo
Pueblo
Fremont
Teller
Colorado Springs
El Paso

Wiggins Telephone Association
Stoneham Cooperative Telephone
Willard Telephone Co.
Haxtun Telephone Co.
Qwest Corporation
Qwest Corporation
Roggen Telephone Cooperative
Wiggins Telephone Association
Strasburg Telephone Co.
Centurytel of Eagle, Inc. dba Centurylink
Eastern Slope Rural Telephone Association, Inc.
Bijou Telephone Cooperative Association
Plains Cooperative Telephone Association
Agate Mutual Telephone Cooperative Association
Qwest Corporation
Big Sandy Telecom, Inc.
Centurytel of Eagle, Inc. dba Centurylink
Centurytel of Eagle, Inc. dba Centurylink
The El Paso County Telephone Company
Eastern Slope Rural Telephone Association, Inc.
Qwest Corporation
Centurytel of Eagle, Inc. dba Centurylink
Sunflower Telephone
Pine Drive Telephone Co.

Allband Communications Cooperative

Capital
Cities over 10,000
State
Counties

N

0 5 10 20 30 40 Miles

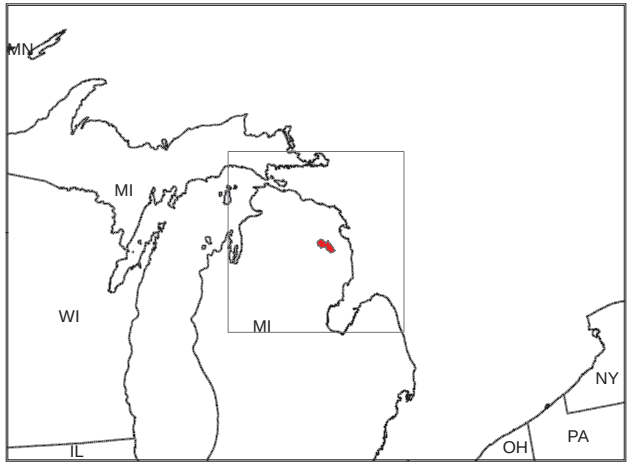

Sources:

Study Area Boundaries: TomTom Telecommunications Suite 2011.09; Boundary of Allband Communications Coop from Tele Atlas Wire Center Premium v11.2 July 2007.
County Boundaries: U.S. Census Bureau.

Prepared by FCC - WCB - IATD, June 2012

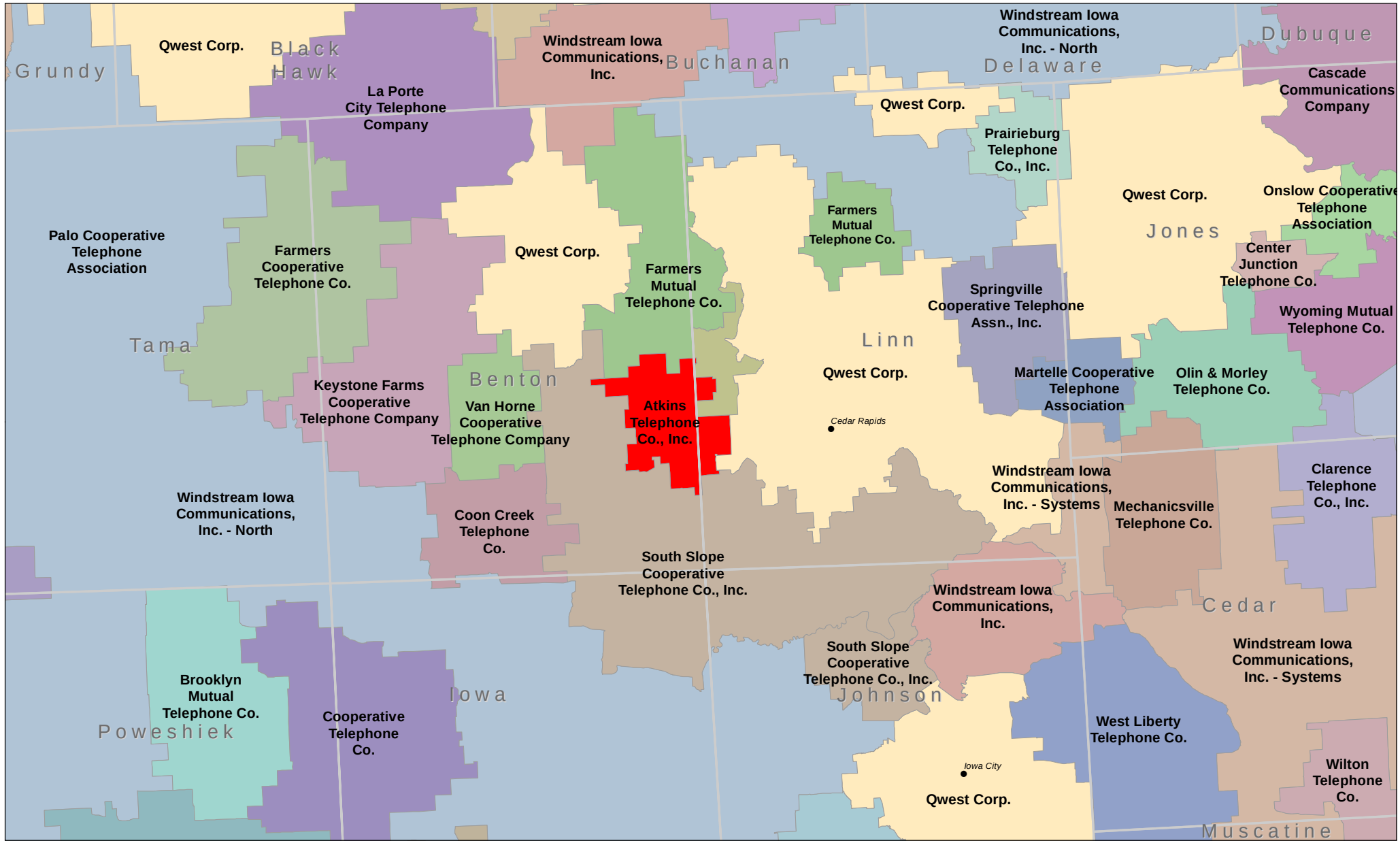

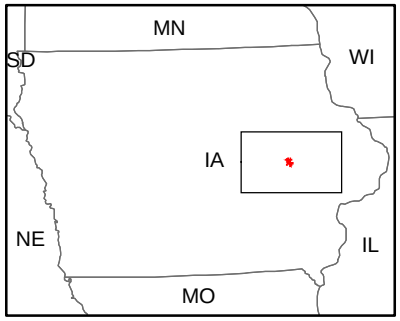

N

Sources:

Study Area Boundaries: TomTom Telecommunications Suite, 2011.09
County Boundaries: US Census Bureau

Prepared by FCC - WCB - IATD, July 2012

0 2.5 5 10 15 20 Miles

Atkins Telephone Co., Inc.

• *Cities over 50,000*

Counties

Baca Valley Telephone Company

- ★ *Capital*
- • *Cities over 100,000*
- • *Cities between 50,000 and 100,000*

State
Counties

N

0 60 120 240 360 480 Miles

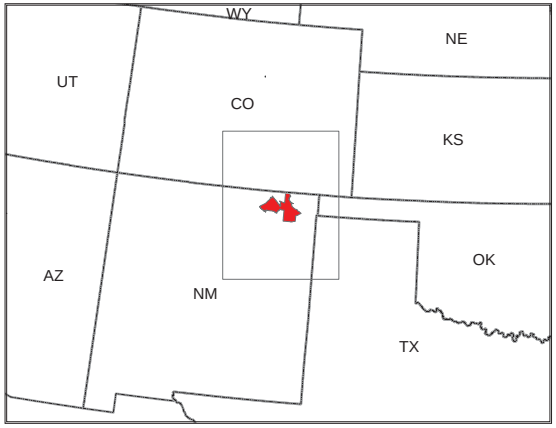

Sources:

Study Area Boundaries: TomTom Telecommunications Suite 2011.09.
County Boundaries: U.S. Census Bureau.

Prepared by FCC - WCB - IATD, July 2012

Custer
Pine Drive Telephone Co.
Pueblo
Crowley
Saguache
Rye Telephone Co., Inc.
Columbine Acquisition Corp dba Columbine Telco Ltd
Otero
Bent
Alamosa
Huerfano
Centurytel of Eagle, Inc. dba Centurylink
Qwest Corporation
Blanca Telephone Co.
Qwest Corporation
Costilla
Las Animas
Rye Telephone Co., Inc.
Baca
Centurytel of Eagle, Inc. dba Centurylink
Centurytel of Eagle, Inc. dba Centurylink
Qwest Corporation
Taos
Panhandle Telephone Cooperative, Inc.
Colfax
Baca Valley Telephone Co., Inc.
Cimarron
Union
Dallam
Xit Rural Telephone Cooperative, Inc.
Mora
La Jicarita Rural Telephone Cooperative, Inc.
Valor Telecom TX, LP-TX #1 dba Windstream Comm SW
Harding
Qwest Corporation
Centurytel Southwest Inc-NM dba Centurylink-NM
Las Vegas
Hartley
E.N.M.R. Telephone Cooperative
San Miguel
Valor Telecom TX, LP-TX #2 dba Windstream Comm SW
Quay
Oldham
Guadalupe

Frontier Communications Northwest Inc. - WA

Mount Vernon

Skagit

Qwest Corporation

Skyline Telecom Company - WA
fka Beaver Creek Telephone Co.

Centurytel of Washington, Inc.
dba Centurylink

Marysville

Skyline Telecom Company - WA
fka Beaver Creek Telephone Co.

Everett

Snohomish

Westgate Communications, LLC
dba Weavtel - WA

Okanogan

Seattle Hill-Silver Firs

North Creek

Qwest Corporation

Redmond

Lake Chelan

Qwest Corporation

Sammamish

Frontier Communications Northwest Inc. - WA

Centurytel of Washington, Inc.
dba Centurylink

King

Chelan

Frontier Communications Northwest Inc. - WA

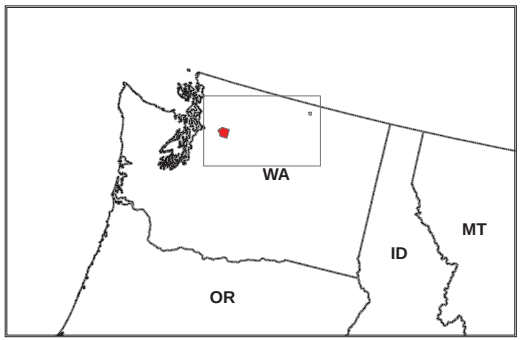

Skyline Telecom (fka Beaver Creek Telephone Co.)

- *Capital*
- *Cities over 100,000*
- *Cities between 25,000 and 100,000*
- State
- Counties
- Glacier
- Lake or Reservoir

N

0 4 8 16 24 32 Miles

Sources:

Study Area Boundaries: TomTom Telecommunications Suite, 2011.09.
County Boundaries: U.S. Census Bureau.

Prepared by FCC - WCB - IATD, July 2012

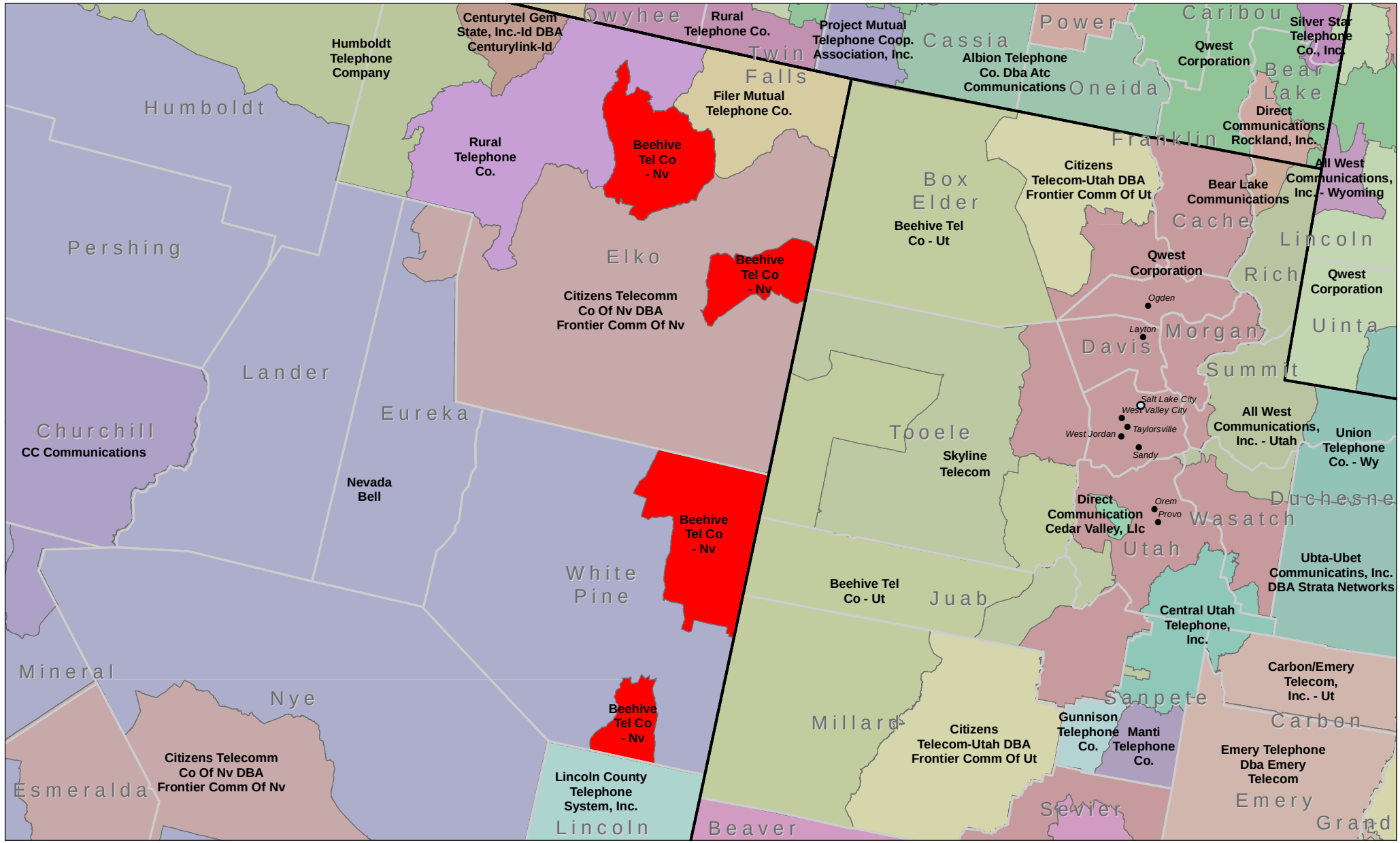

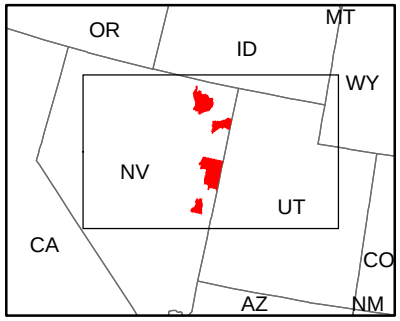

N

Sources:

Study Area Boundaries: TomTom Telecommunications Suite, 2011.09
County Boundaries: US Census Bureau

Prepared by FCC - WCB - IATD, July 2012

0 12.5 25 50 75 100 Miles

Beehive Tel Co - NV

- *Cities over 50,000*
- Counties
- State

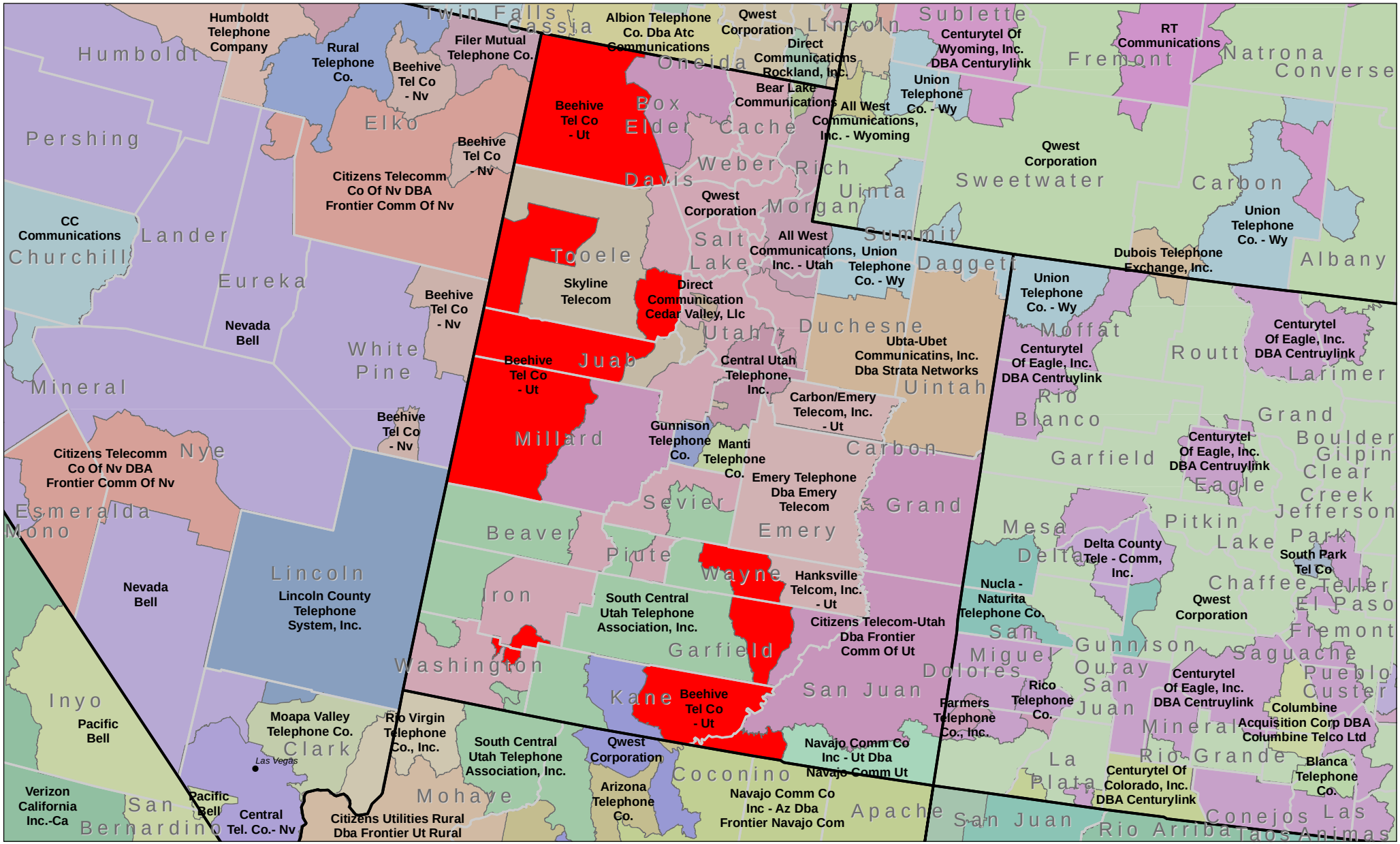

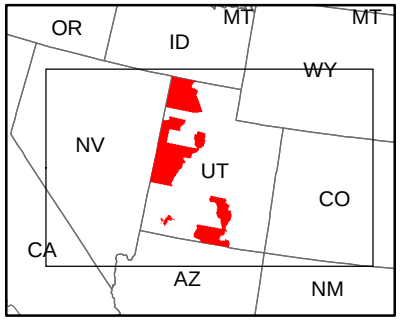

N

Sources:

Study Area Boundaries: TomTom Telecommunications Suite, 2011.09
County Boundaries: US Census Bureau

Prepared by FCC - WCB - IATD, July 2012

0 20 40 80 120 160 Miles

Beehive Tel Co - UT

- *Cities over 200,000*
- Counties
- State

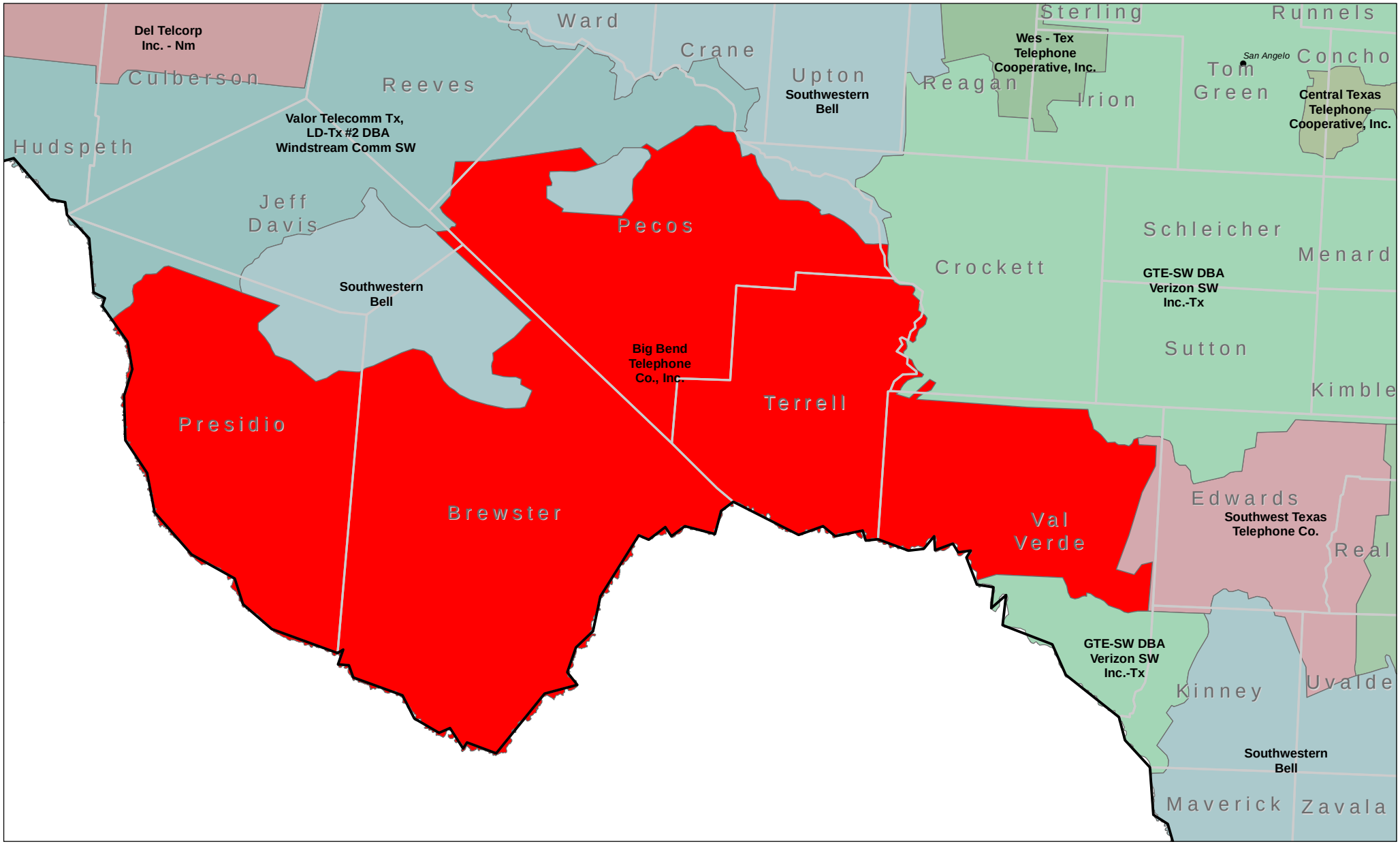

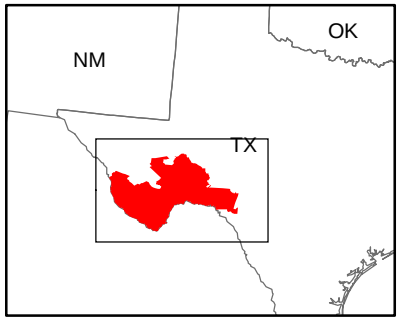

N

Sources:

Study Area Boundaries: TomTom Telecommunications Suite, 2011.09
County Boundaries: US Census Bureau

Prepared by FCC - WCB - IATD, July 2012

0 5 10 20 30 40
Miles

Big Bend Telephone Co., Inc.

- *Cities over 50,000*
- Counties
- State

Border to Border Communications

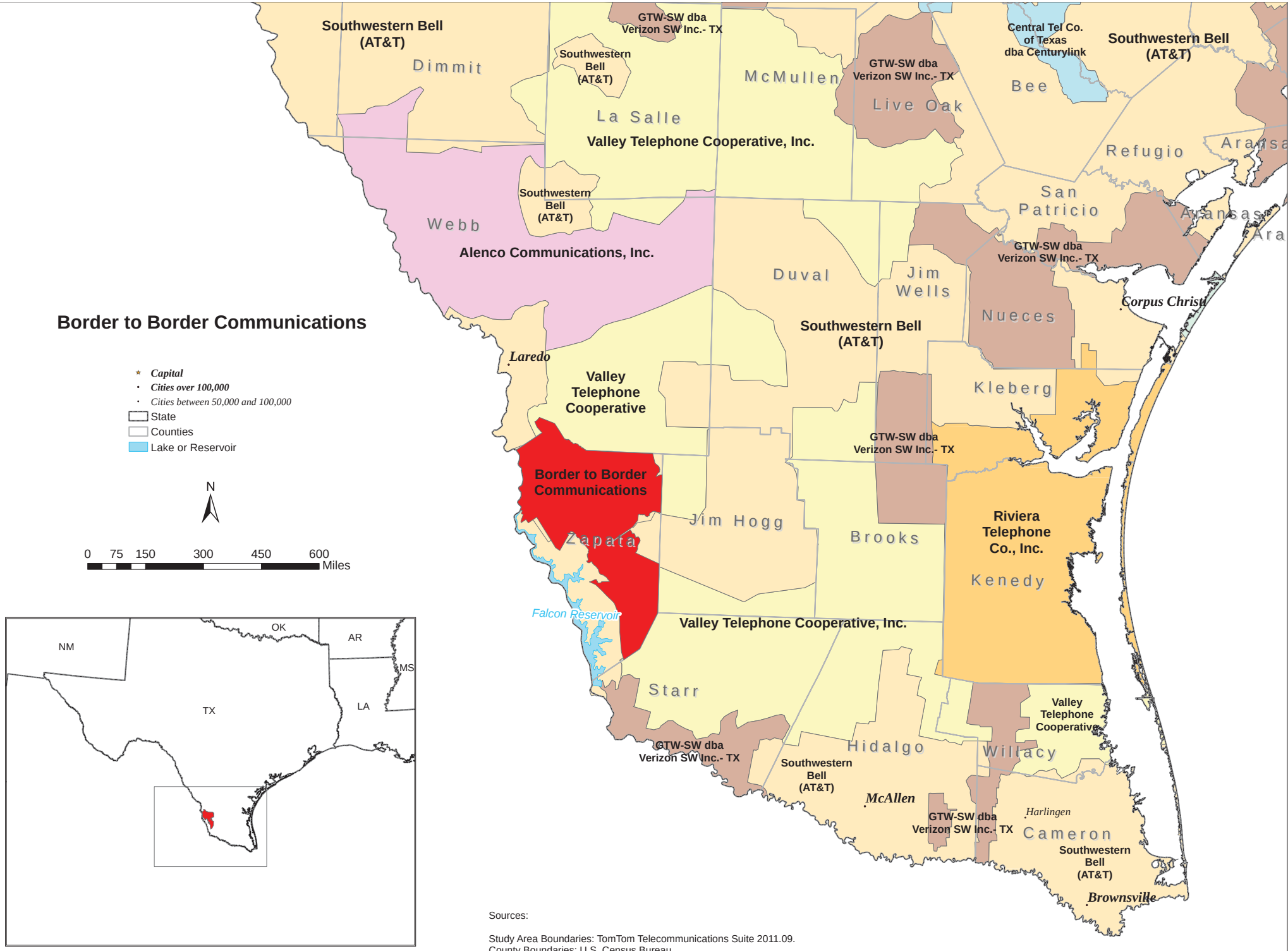

Sources:

Study Area Boundaries: TomTom Telecommunications Suite 2011.09.
County Boundaries: U.S. Census Bureau.

Prepared by FCC - WCB - IATD, July 2012

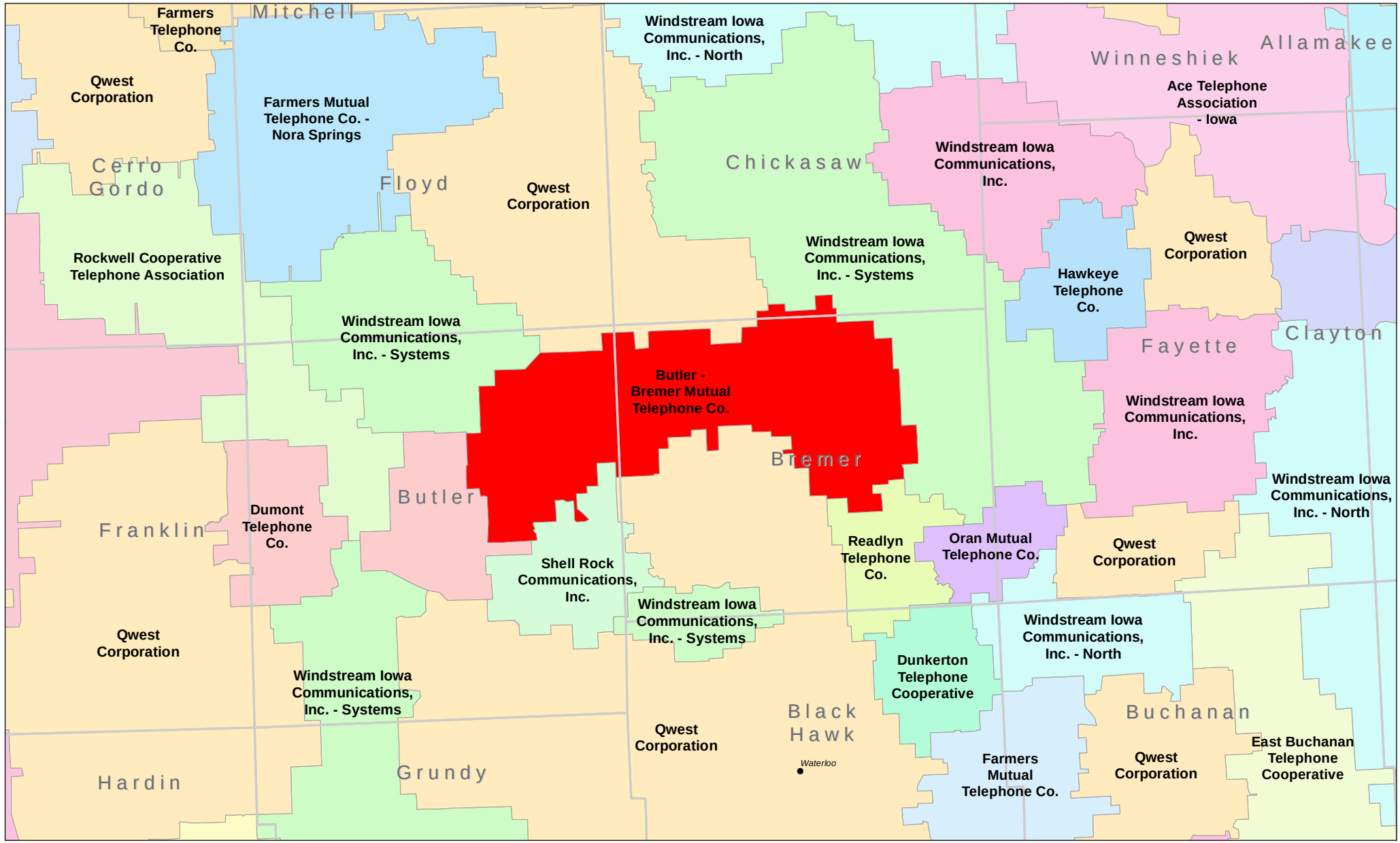

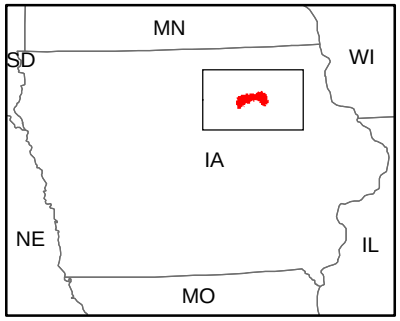

N

Sources:

Study Area Boundaries: TomTom Telecommunications Suite, 2011.09
County Boundaries: US Census Bureau

Prepared by FCC - WCB - IATD, July 2012

0 2.5 5 10 15 20 Miles

Butler - Bremer Mutual Telephone Co.

• *Cities over 50,000*

Counties

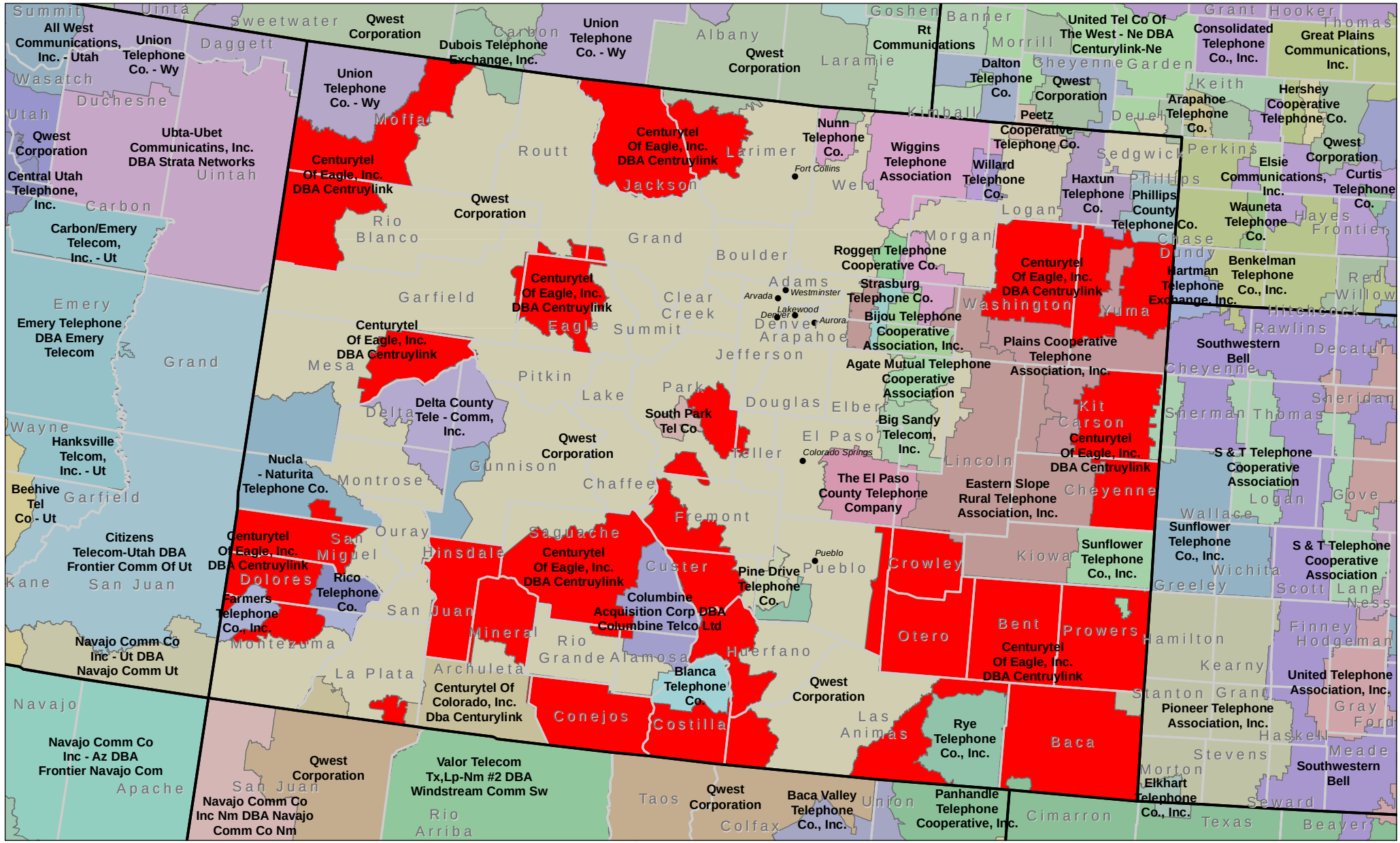

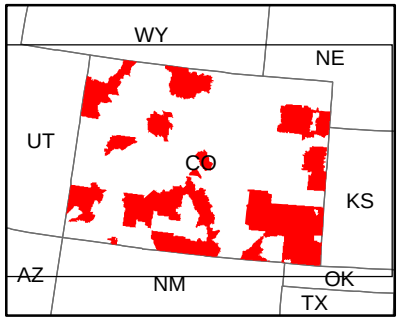

N

Sources:

Study Area Boundaries: TomTom Telecommunications Suite, 2011.09
County Boundaries: US Census Bureau

Prepared by FCC - WCB - IATD, July 2012

0 15 30 60 90 120 Miles

Centurytel of Eagle, Inc. DBA Centurylink

- *Cities over 100,000*
- Counties
- State

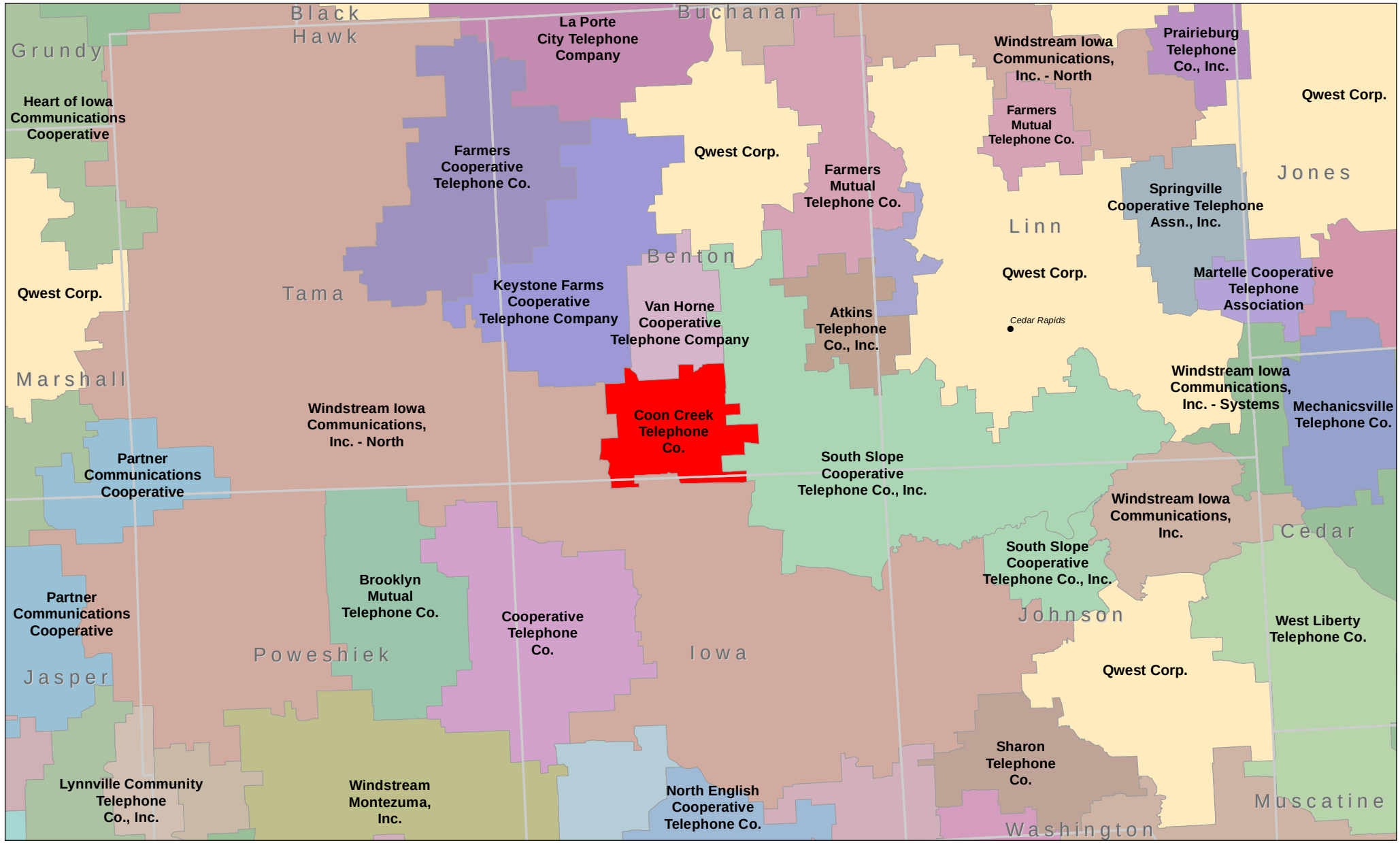

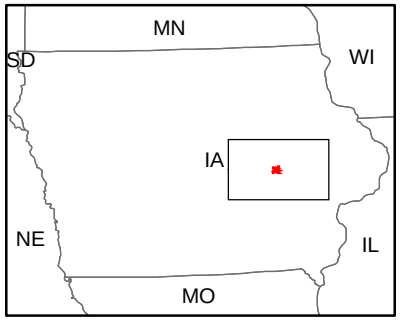

N

Sources:

Study Area Boundaries: TomTom Telecommunications Suite, 2011.09
County Boundaries: US Census Bureau

Prepared by FCC - WCB - IATD, July 2012

0 2.5 5 10 15 20 Miles

Coon Creek Telephone Co.

• *Cities over 50,000*

Counties

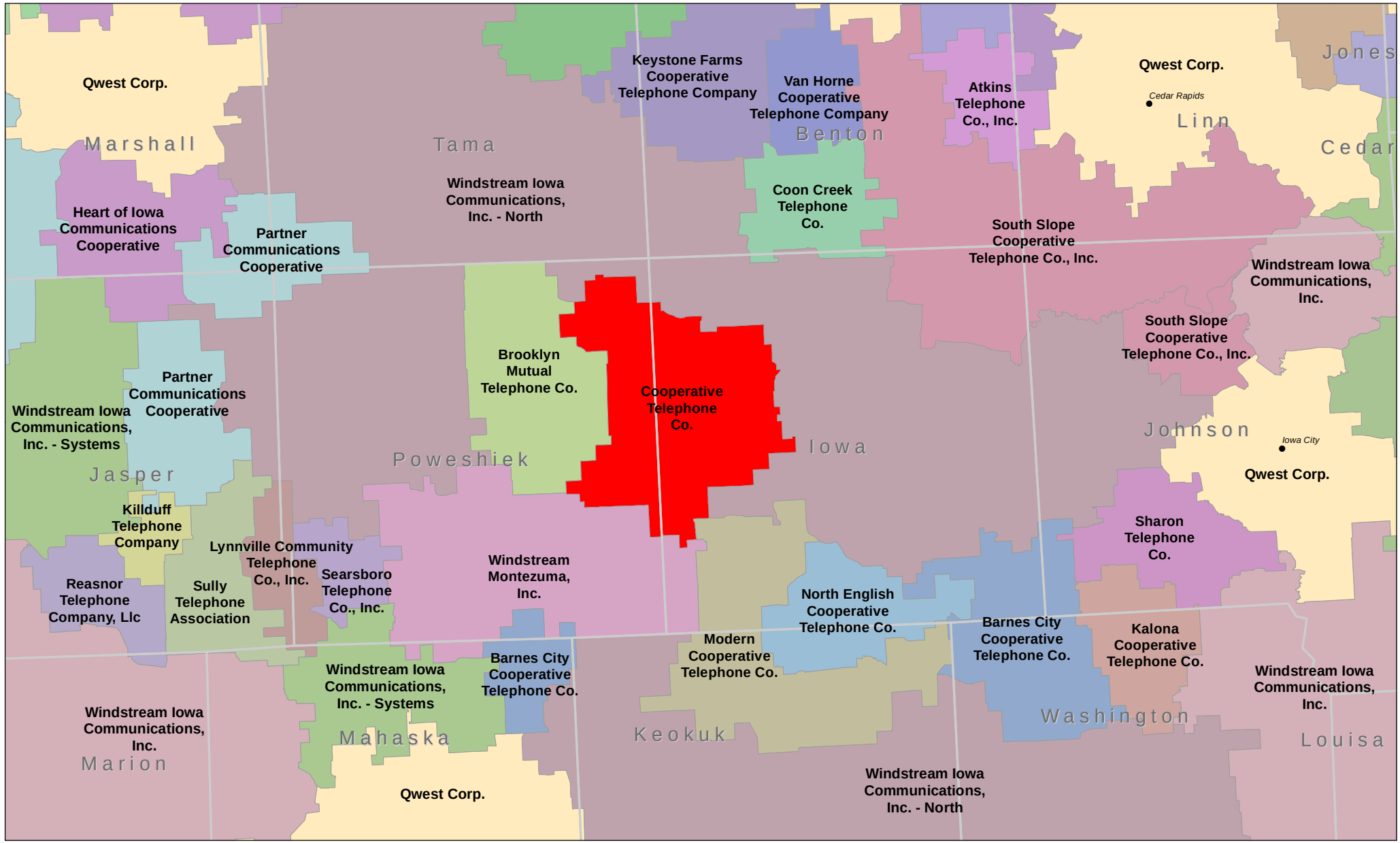

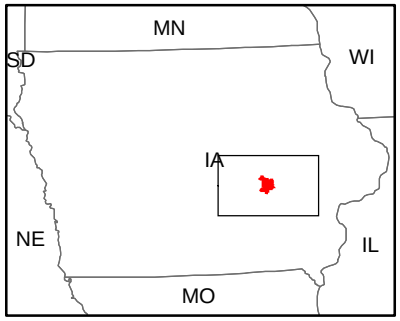

N

Sources:

Study Area Boundaries: TomTom Telecommunications Suite, 2011.09
County Boundaries: US Census Bureau

Prepared by FCC - WCB - IATD, July 2012

0 2.5 5 10 15 20 Miles

Cooperative Telephone Co.

• *Cities over 50,000*

Counties

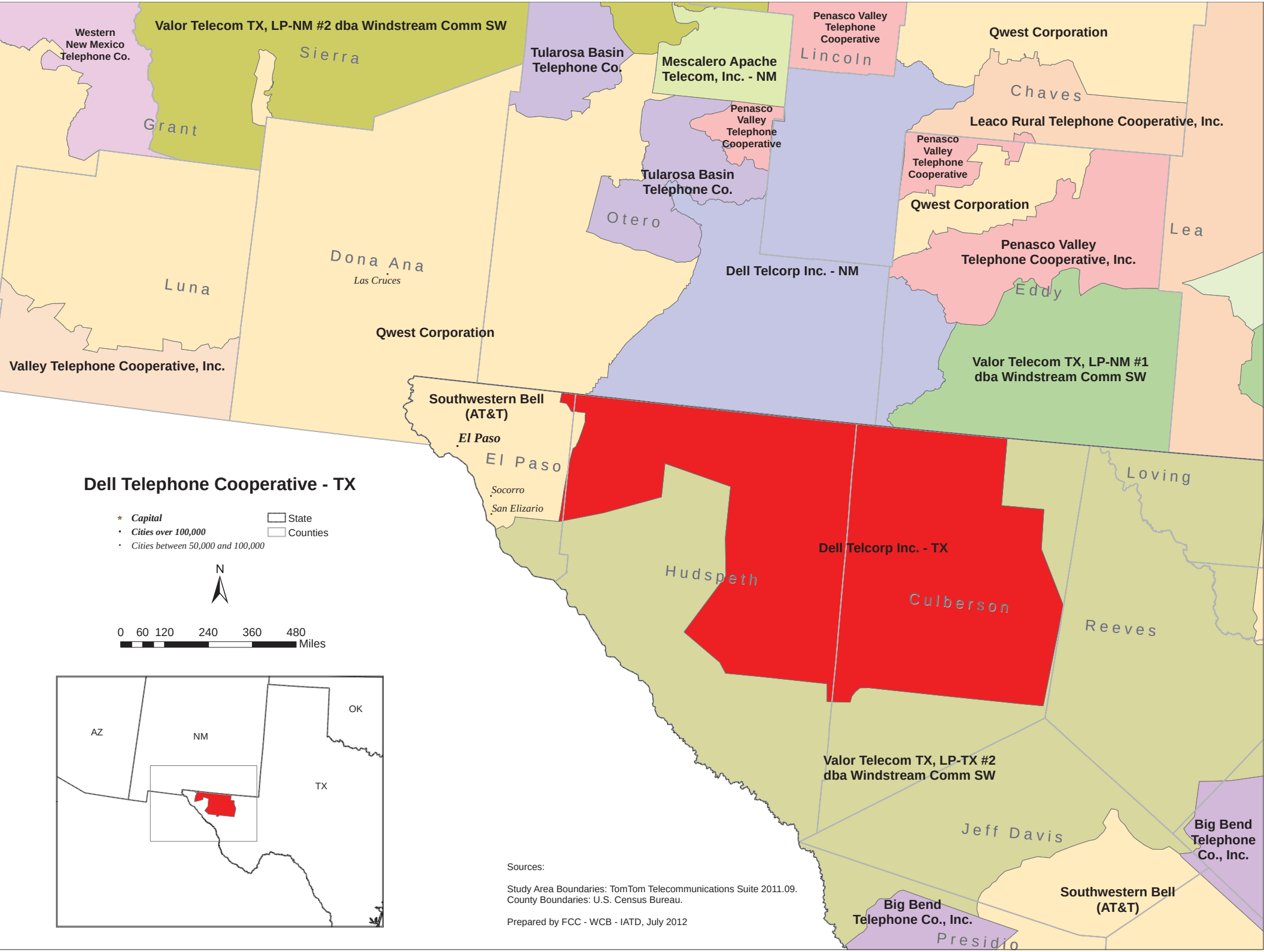

Sources:

Study Area Boundaries: TomTom Telecommunications Suite 2011.09.
County Boundaries: U.S. Census Bureau.

Prepared by FCC - WCB - IATD, July 2012

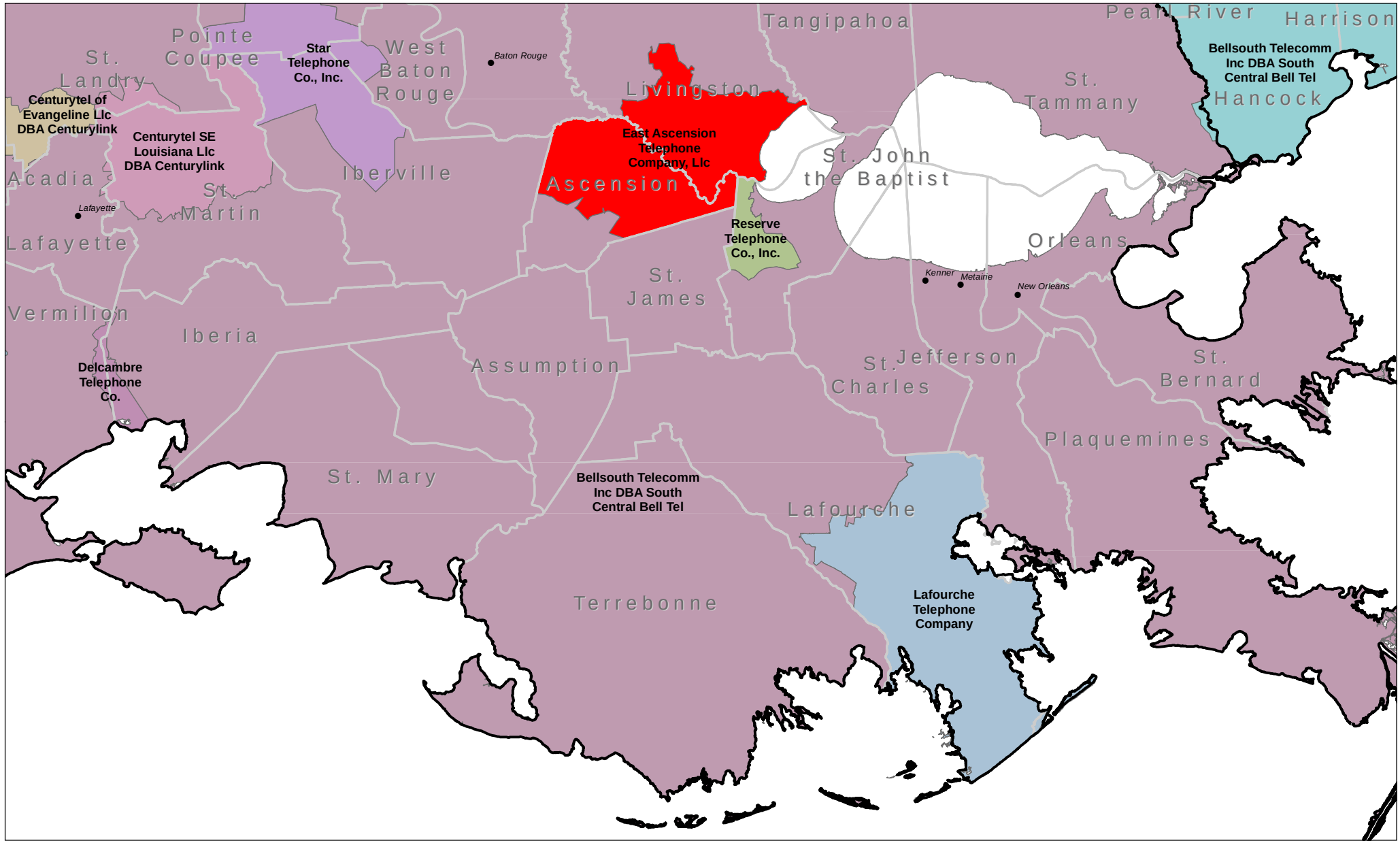

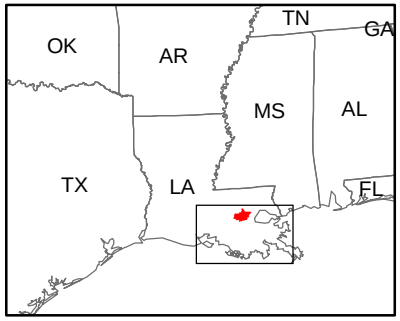

N

Sources:

Study Area Boundaries: TomTom Telecommunications Suite, 2011.09
County Boundaries: US Census Bureau

Prepared by FCC - WCB - IATD, July 2012

0 5 10 20 30 40 Miles

East Ascension Telephone Company, Llc.

- *Cities over 50,000*
- Counties
- State

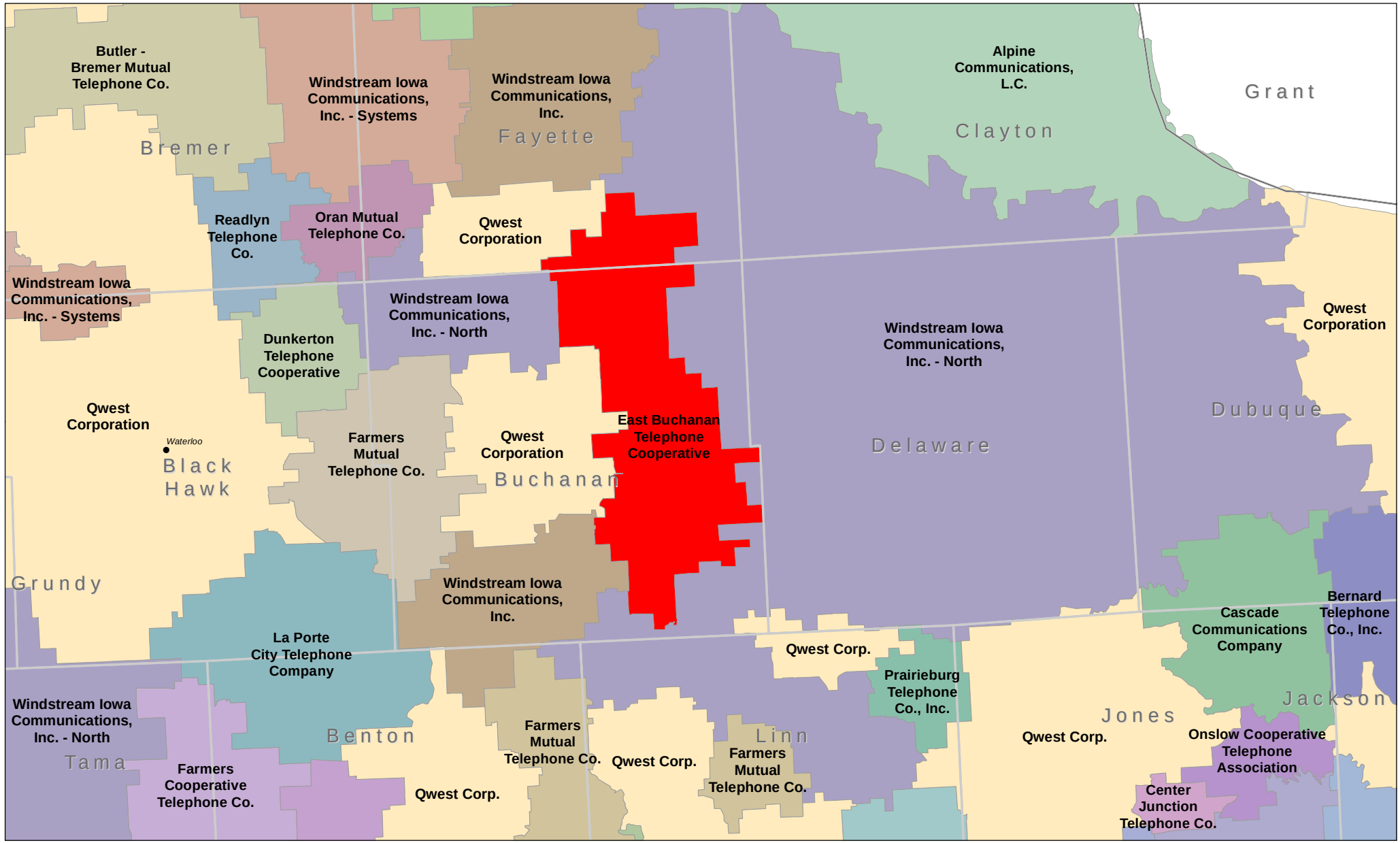

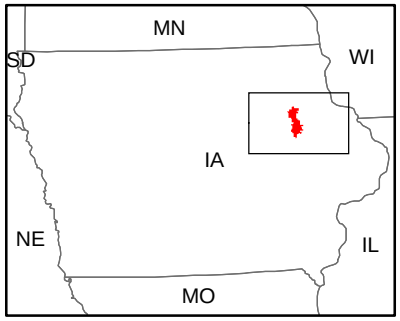

N

Sources:

Study Area Boundaries: TomTom Telecommunications Suite, 2011.09
County Boundaries: US Census Bureau

Prepared by FCC - WCB - IATD, July 2012

0 2.5 5 10 15 20 Miles

East Buchanan Telephone Cooperative

• *Cities over 50,000*

Counties