Federal Communications Commission Response to United States House of Representatives Committee on Energy and Commerce Universal Service Fund Data Request of June 15, 2010

Part 5
Geographic Scope of the Top Study Areas by Support

Whatcom

M&L Enterprises dba Skyline Tel Co

Skagit

Westgate Communications / Weavtel (Approximate)

Centurytel Washington Inter-Island

Okanogan

Qwest Corp - WA

Verizon Northwest - WA

Lake Chelan

Snohomish

Westgate Communications / Weavtel (Approximate)

Verizon Northwest - WA

Chelan

Banks Lake

Douglas

King

Verizon Northwest - WA

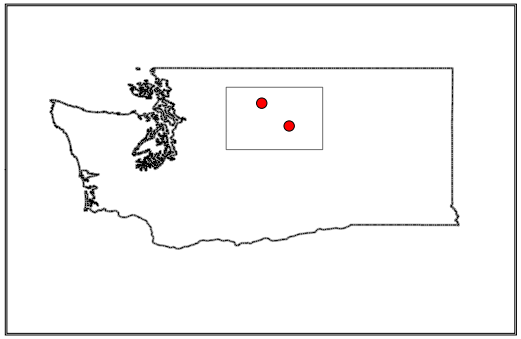

Study Areas with the Highest Disbursements per Line 2007-2009: Westgate Communications dba Weavtel

- *Capital*
- *Cities over 100,000*
- *Cities between 50,000 and 100,000*
- State
- Counties
- Glacier
- Lake or Reservoir

N

0 3.75 7.5 15 22.5 30 Miles

Study Areas with the Highest Disbursements per Line 2007-2009

Year (Rank)	Study Area Code	Study Area Name	Holding Company	Disbursements	Lines [1]	Disbursements per Line
2007 (1)	520580	WESTGATE COMM. LLC dba WEAVTEL	Westgate Communications LLC	$232,692	14	$16,621
2008 (4)	520580	WESTGATE COMM. LLC dba WEAVTEL	Westgate Communications LLC	$188,382	15	$12,559
2009 (1)	520580	WESTGATE COMM. LLC dba WEAVTEL	Westgate Communications LLC	$301,966	17	$17,763

Note:

1. 2007 and 2008 lines were calculated as the average of lines as of year end and lines as of the end of the previous year. 2009 lines were calculated as the average of available monthly line counts.

Sources:

Study Area Boundaries: Tele Atlas Wire Center Premium v12.1 April 2008.
County Boundaries: U.S. Census Bureau.
Data: USAC (Disbursements, 2009 Lines), NECA (2007-2008 Lines)

Prepared by FCC - WCB - IATD, June 2010

Study Areas with the Highest Disbursements per Line 2007-2009:
Adak Tel Utility

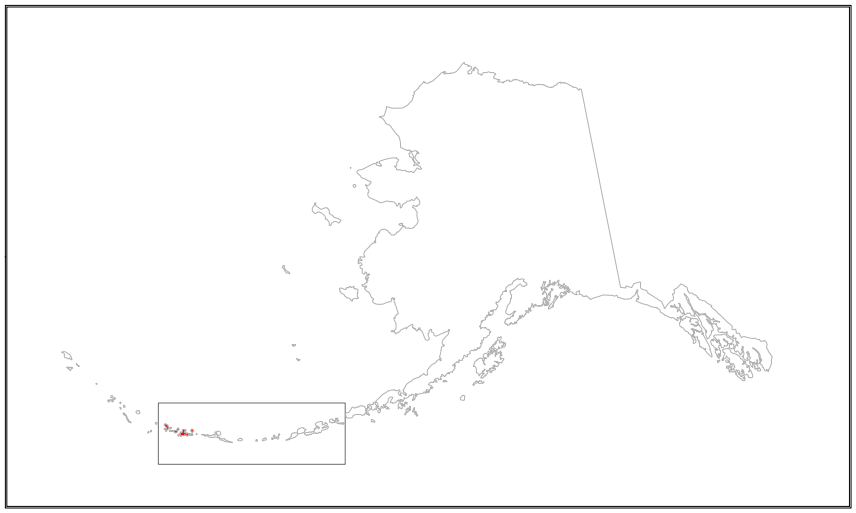

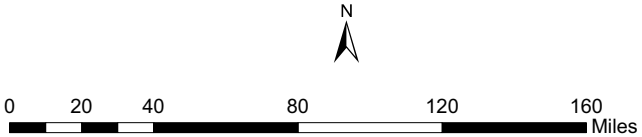

Study Areas with the Highest Disbursements per Line 2007-2009						
Year (Rank)	Study Area Code	Study Area Name	Holding Company	Disbursements	Lines[1]	Disbursements per Line
2007 (5)	610989	ADAK TEL UTILITY	Adak Eagle Enterprises, LLC	$1,787,926	194	$9,240
2008 (5)	610989	ADAK TEL UTILITY	Adak Eagle Enterprises, LLC	$1,967,538	185	$10,664
2009 (2)	610989	ADAK TEL UTILITY	Adak Eagle Enterprises, LLC	$2,198,444	171	$12,894

Note:

1. 2007 and 2008 lines were calculated as the average of lines as of year end and lines as of the end of the previous year. 2009 lines were calculated as the average of available monthly line counts.

Sources:

Study Area Boundaries: Tele Atlas Wire Center Premium v12.1 April 2008.
County Boundaries: U.S. Census Bureau.
Data: USAC (Disbursements, 2009 Lines), NECA (2007-2008 Lines)

Prepared by FCC - WCB - IATD, June 2010

Study Areas with the Highest Disbursements per Line 2007-2009: Border to Border Communications

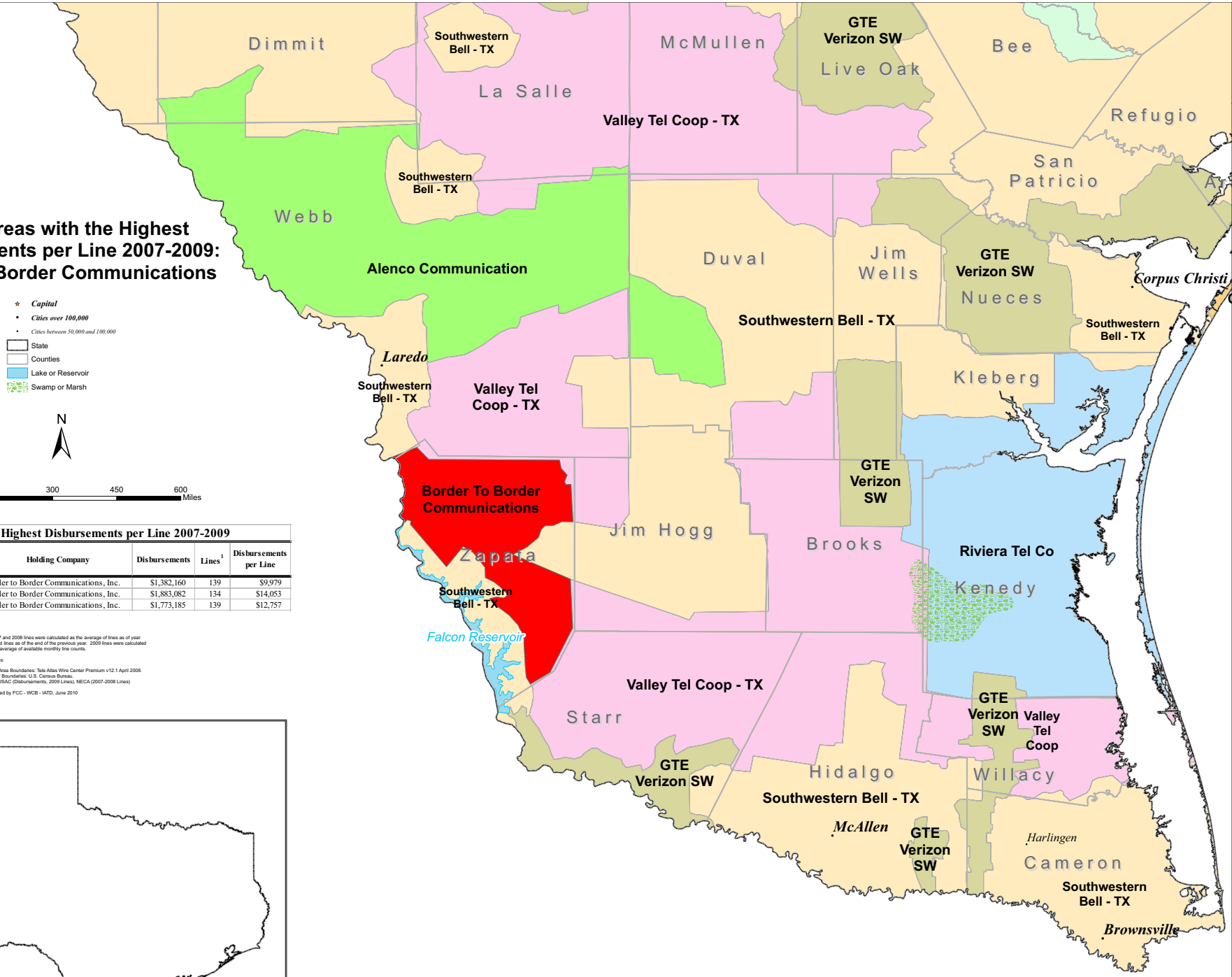

Study Areas with the Highest Disbursements per Line 2007-2009

Year (Rank)	Study Area Code	Study Area Name	Holding Company	Disbursements	Lines[1]	Disbursements per Line
2007 (4)	442073	BORDER TO BORDER	Border to Border Communications, Inc.	$1,382,160	139	$9,979
2008 (2)	442073	BORDER TO BORDER	Border to Border Communications, Inc.	$1,883,082	134	$14,053
2009 (3)	442073	BORDER TO BORDER	Border to Border Communications, Inc.	$1,773,185	139	$12,757

Note:

1. 2007 and 2008 lines were calculated as the average of lines as of year end and lines as of the end of the previous year. 2009 lines were calculated as the average of available monthly line counts.

Sources:

Study Area Boundaries: Tele Atlas Wire Center Premium v12.1 April 2008.
County Boundaries: U.S. Census Bureau.
Data: USAC (Disbursements, 2009 Lines), NECA (2007-2008 Lines)

Prepared by FCC - WCB - IATD, June 2010

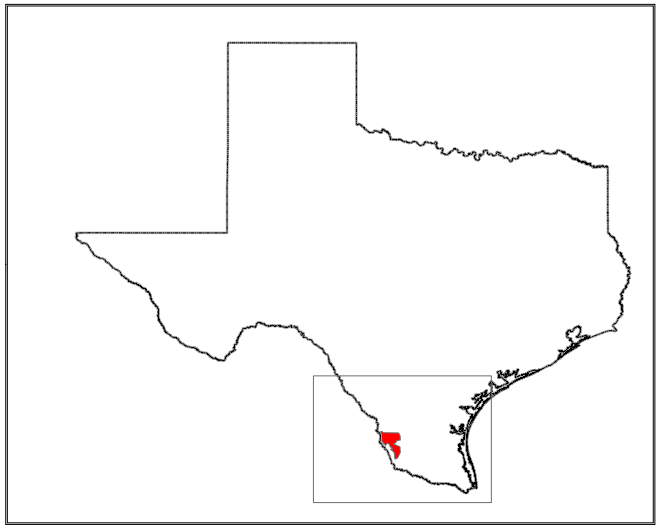

Centurytel Washington Inter-Island

Verizon Northwest - WA

Skagit

Verizon Northwest - WA (Contel)

Centurytel Washington Inter-Island

Westgate Communications / Weavtel (Approximate)

Verizon Northwest - WA

Island

Island

Beaver Creek / Timberline (Approximate)

Hat Island Tel Co

Whidbey Tel Co

Snohomish

Everett

Verizon Northwest - WA

Centurytel Washington Inter-Island

UTC of the NW - WA

Shoreline

Chelan

Kitsap

Seattle

Lake Washington

Bellevue

King

Qwest Corp - WA

Kitsap

Renton

Centurytel - Washington / Inter-Island

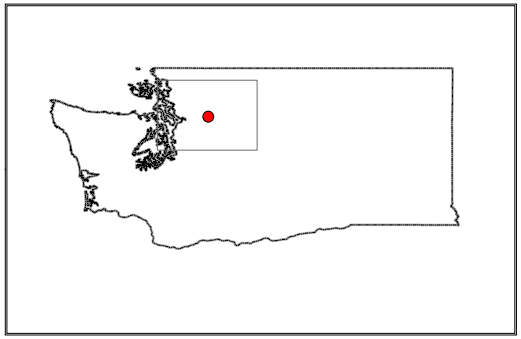

Study Areas with the Highest Disbursements per Line 2007-2009: Beaver Creek / Timberline Telecom

Capital
Cities over 100,000
Cities between 50,000 and 100,000
State
Counties
Glacier
Lake or Reservoir

N

0 4 8 16 24 32 Miles

Study Areas with the Highest Disbursements per Line 2007-2009

Year (Rank)	Study Area Code	Study Area Name	Holding Company	Disbursements	Lines[1]	Disbursements per Line
2007 (2)	520581	BEAVER CREEK TIMBRLN	May, Bott et al.	$396,126	27	$14,671
2008 (1)	520581	BEAVER CREEK TIMBRLN	May, Bott et al.	$454,524	28	$16,528
2009 (4)	520581	BEAVER CREEK TIMBRLN	May, Bott et al.	$338,910	29	$11,892

Note:

1. 2007 and 2008 lines were calculated as the average of lines as of year end and lines as of the end of the previous year. 2009 lines were calculated as the average of available monthly line counts.

Sources:

Study Area Boundaries: Tele Atlas Wire Center Premium v12.1 April 2008.
County Boundaries: U.S. Census Bureau.
Data: USAC (Disbursements, 2009 Lines), NECA (2007-2008 Lines)

Prepared by FCC - WCB - IATD, June 2010

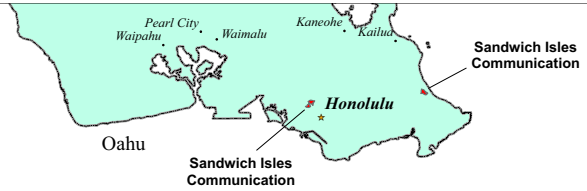

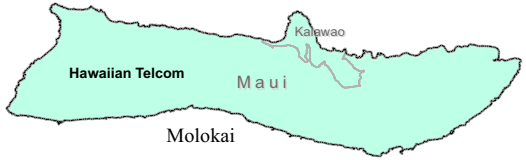



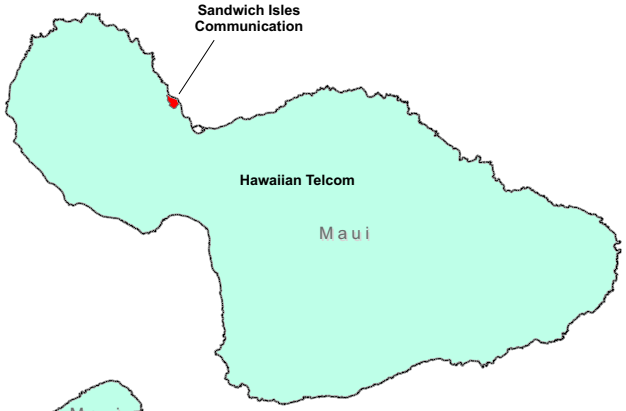



Study Areas with the Highest Disbursements per Line 2007-2009: Sandwich Isles Communications

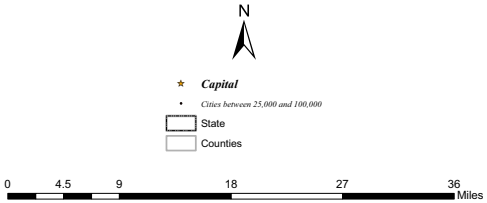

Study Areas with the Highest Disbursements per Line 2007-2009

Year (Rank)	Study Area Code	Study Area Name	Holding Company	Disbursements	Lines[1]	Disbursements per Line
2007 (3)	623021	SANDWICH ISLES COMM.	Sandwich Isles Communications, Inc.	$21,818,766	1,709	$12,771
2008 (3)	623021	SANDWICH ISLES COMM.	Sandwich Isles Communications, Inc.	$26,372,952	1,984	$13,296
2009 (5)	623021	SANDWICH ISLES COMM.	Sandwich Isles Communications, Inc.	$23,945,376	2,192	$10,926

Note:

1. 2007 and 2008 lines were calculated as the average of lines as of year end and lines as of the end of the previous year. 2009 lines were calculated as the average of available monthly line counts.

Sources:

Study Area Boundaries: Tele Atlas Wire Center Premium v12.1 April 2008.
County Boundaries: U.S. Census Bureau.
Data: USAC (Disbursements, 2009 Lines), NECA (2007-2008 Lines)

Prepared by FCC - WCB - IATD, June 2010

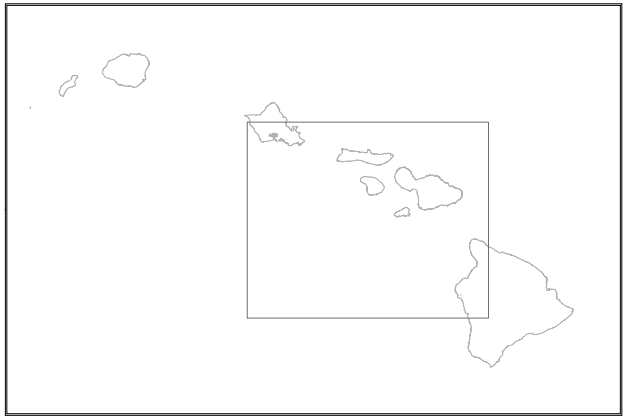

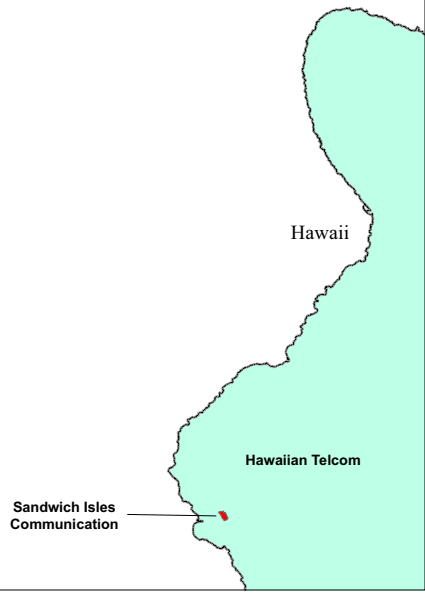

Study Areas with the Highest Disbursements per Line 2007-2009: Accipiter Communications - AZ

★ *Capital*
• *Cities over 100,000*
• *Cities between 50,000 and 100,000*
State
Counties

N

0 4 8 16 24 32 Miles

Study Areas with the Highest Disbursements per Line 2007-2009						
Year (Rank)	Study Area Code	Study Area Name	Holding Company	Disbursements	Lines[1]	Disbursements per Line
2007 (8)	452191	ACCIPITER COMM.	Accipiter Communications, Inc.	$1,476,648	235	$6,284
2008 (7)	452191	ACCIPITER COMM.	Accipiter Communications, Inc.	$2,242,602	288	$7,800
2009 (6)	452191	ACCIPITER COMM.	Accipiter Communications, Inc.	$3,007,000	318	$9,471

Note:

1. 2007 and 2008 lines were calculated as the average of lines as of year end and lines as of the end of the previous year. 2009 lines were calculated as the average of available monthly line counts.

Sources:

Study Area Boundaries: Tele Atlas Wire Center Premium v12.1 April 2008.
County Boundaries: U.S. Census Bureau.
Data: USAC (Disbursements, 2009 Lines), NECA (2007-2008 Lines)

Prepared by FCC - WCB - IATD, June 2010

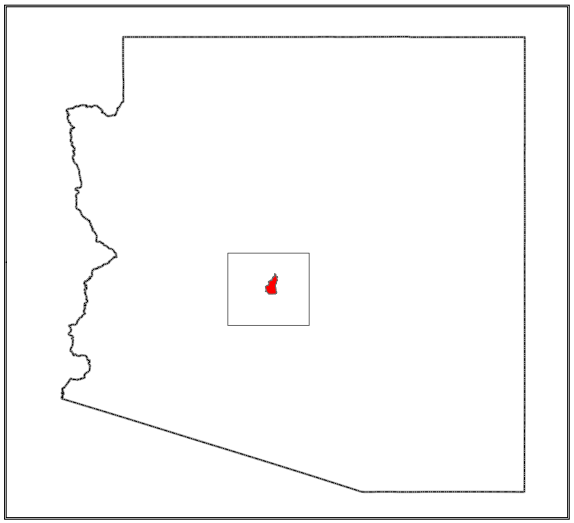

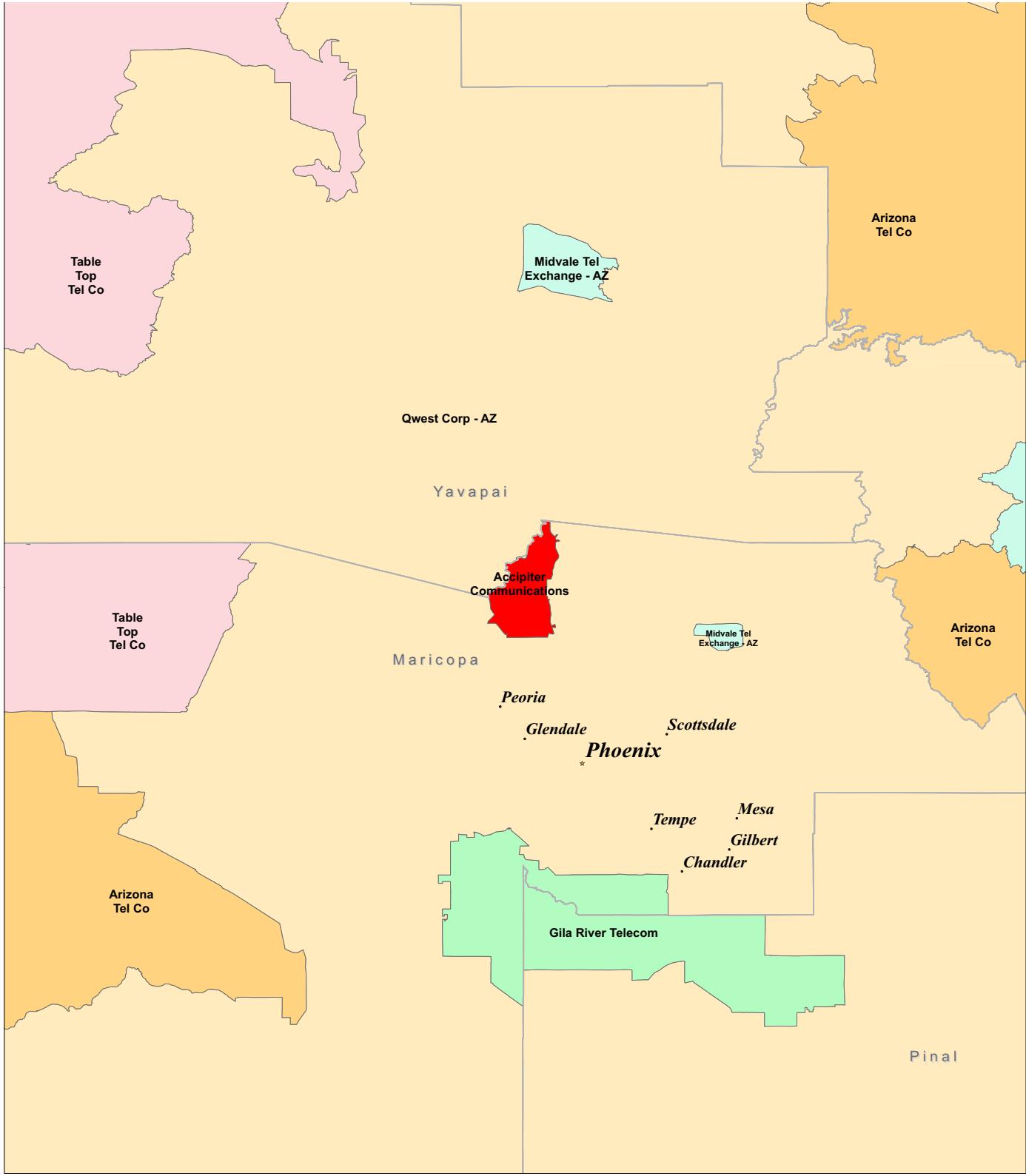

Study Areas with the Highest Disbursements per Line 2007-2009: Allband Communications Cooperative

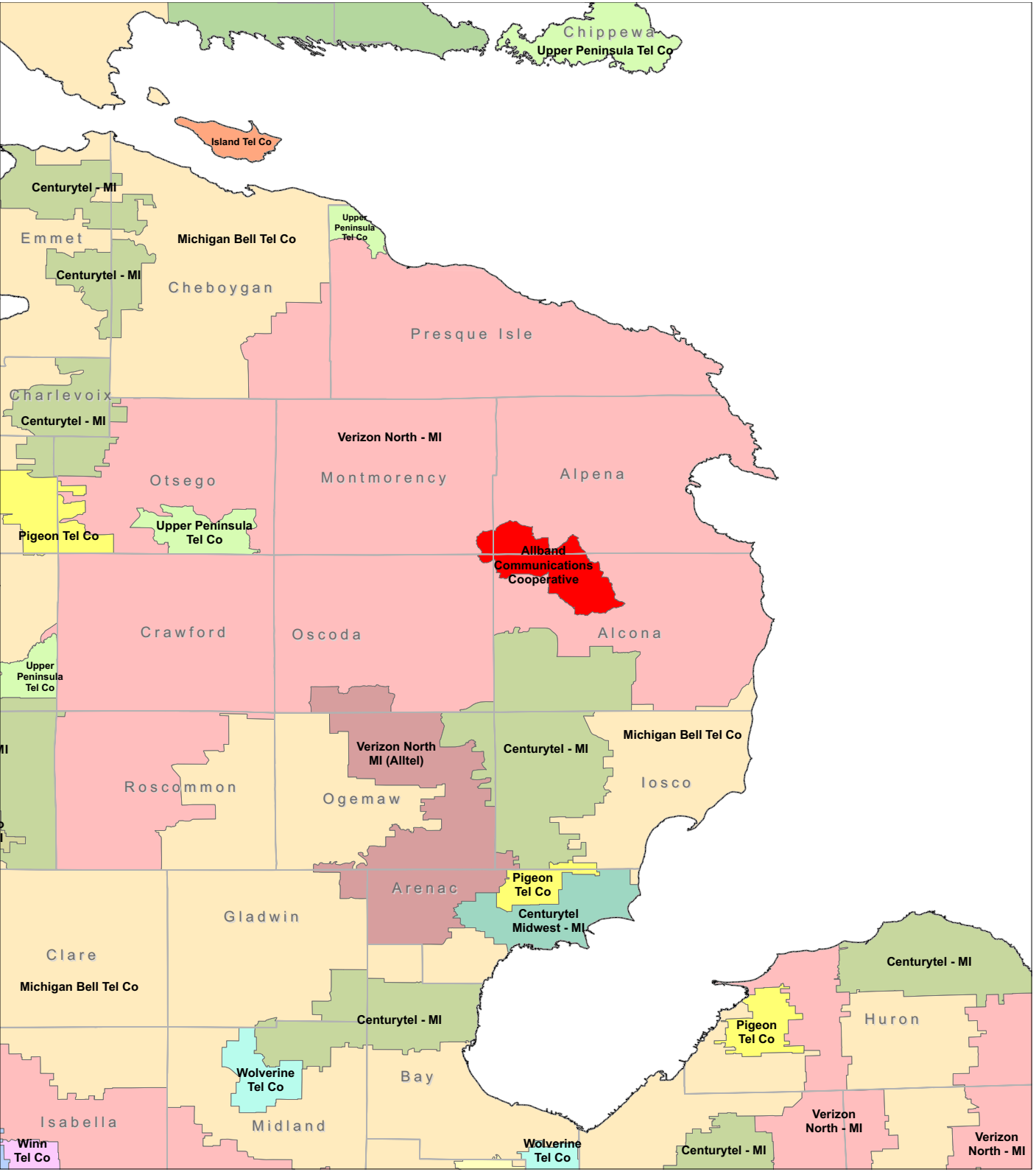

Capital State
Cities over 100,000 Counties

N

0 5 10 20 30 40 Miles

Study Areas with the Highest Disbursements per Line 2007-2009

Year (Rank)	Study Area Code	Study Area Name	Holding Company	Disbursements	Lines[1]	Disbursements per Line
2007 (6)	310542	ALLBAND COMM. COOP.	Allband Communications Cooperative	$267,394	40	$6,685
2008 (6)	310542	ALLBAND COMM. COOP.	Allband Communications Cooperative	$745,140	77	$9,677
2009 (7)	310542	ALLBAND COMM. COOP.	Allband Communications Cooperative	$797,972	115	$6,969

Note:

1. 2007 and 2008 lines were calculated as the average of lines as of year end and lines as of the end of the previous year. 2009 lines were calculated as the average of available monthly line counts.

Sources:

Study Area Boundaries: Tele Atlas Wire Center Premium v12.1 April 2008.
Boundary of Allband Communications Coop from Tele Atlas Wire Center Premium v11.2 July 2007.
County Boundaries: U.S. Census Bureau.
Data: USAC (Disbursements, 2009 Lines), NECA (2007-2008 Lines)

Prepared by FCC - WCB - IATD, June 2010

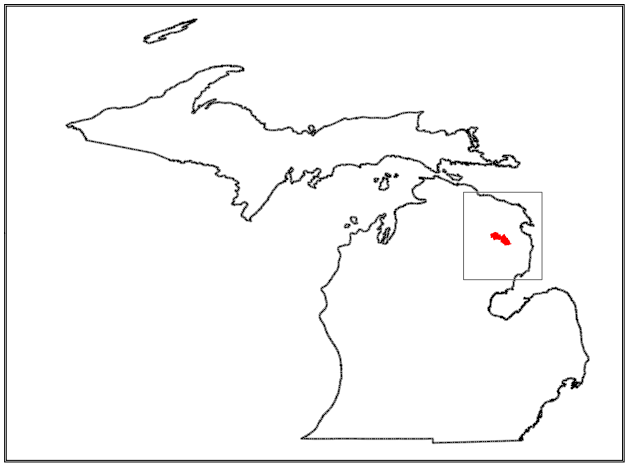

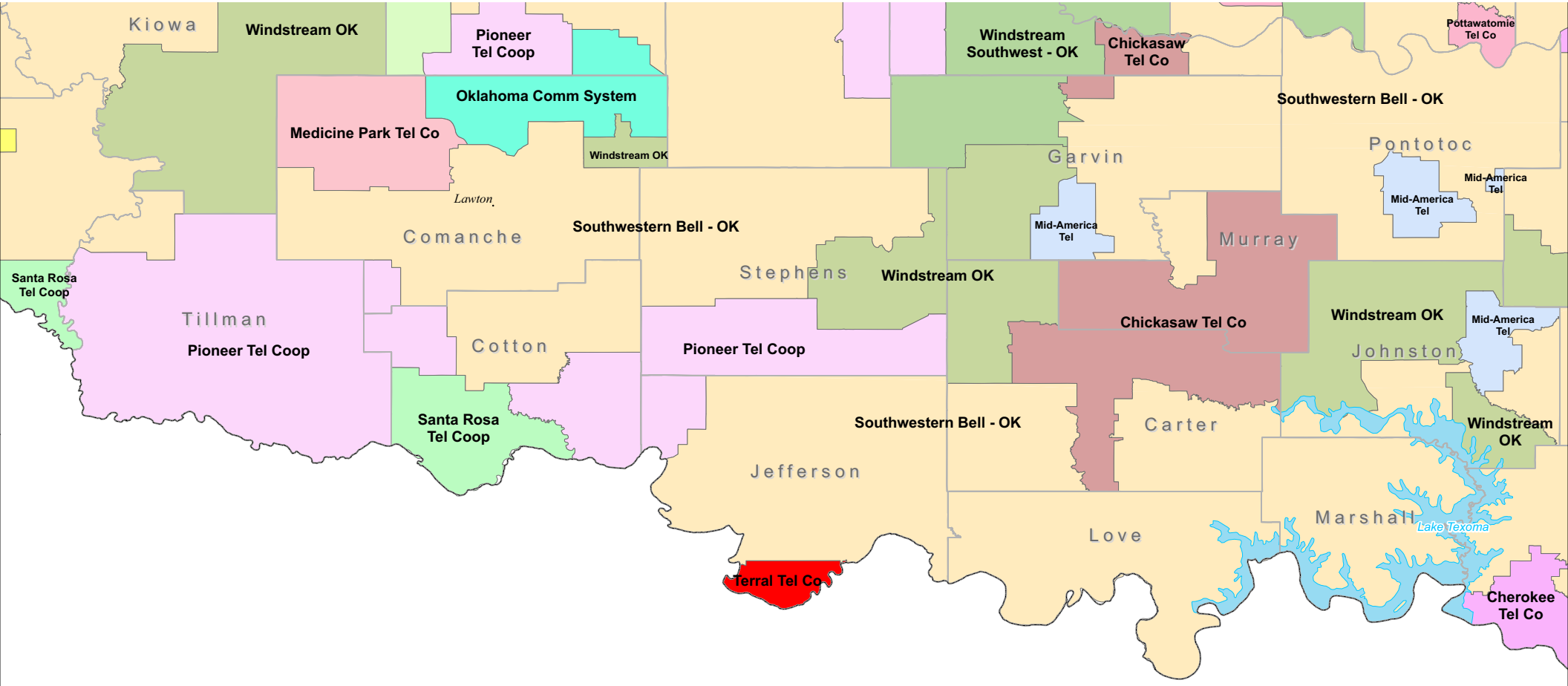

Study Areas with the Highest Disbursements per Line 2007-2009: Terral Tel Co

N

Capital
Cities over 100,000
Cities between 25,000 and 100,000
State
Counties
Lake or Reservoir

0 4.5 9 18 27 36 Miles

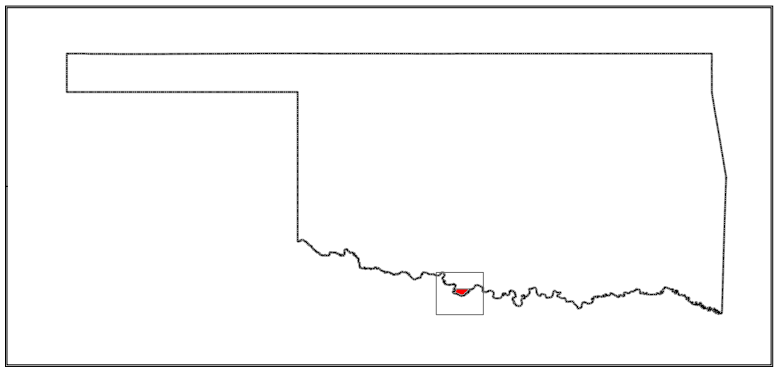

Study Areas with the Highest Disbursements per Line 2007-2009

Year (Rank)	Study Area Code	Study Area Name	Holding Company	Disbursements	Lines[1]	Disbursements per Line
2007 (7)	432029	TERRAL TEL CO	Terral Telephone Company	$1,721,598	273	$6,306
2008 (8)	432029	TERRAL TEL CO	Terral Telephone Company	$1,685,103	257	$6,570
2009 (8)	432029	TERRAL TEL CO	Terral Telephone Company	$1,614,582	246	$6,563

Note:

1. 2007 and 2008 lines were calculated as the average of lines as of year end and lines as of the end of the previous year. 2009 lines were calculated as the average of available monthly line counts.

Sources:

Study Area Boundaries: Tele Atlas Wire Center Premium v12.1 April 2008.
County Boundaries: U.S. Census Bureau.
Data: USAC (Disbursements, 2009 Lines), NECA (2007-2008 Lines)

Prepared by FCC - WCB - IATD, June 2010

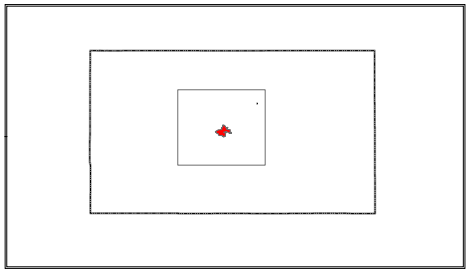

Study Areas with the Highest Disbursements per Line 2007-2009: South Park Tel Co

- *Capital*
- *Cities over 100,000*
- *Cities between 50,000 and 100,000*
- Counties
- Lake or Reservoir

N

0 5 10 20 30 40 Miles

Study Areas with the Highest Disbursements per Line 2007-2009

Year (Rank)	Study Area Code	Study Area Name	Holding Company	Disbursements	Lines[1]	Disbursements per Line
2007 (9)	462195	SOUTH PARK TEL. CO.	American Broadband Communications et al.	$920,052	207	$4,445
2008 (10)	462195	SOUTH PARK TEL. CO.	American Broadband Communications et al.	$990,807	195	$5,081
2009 (9)	462195	SOUTH PARK TEL. CO.	American Broadband Communications et al.	$1,086,314	177	$6,137

Note:

1. 2007 and 2008 lines were calculated as the average of lines as of year end and lines as of the end of the previous year. 2009 lines were calculated as the average of available monthly line counts.

Sources:

Study Area Boundaries: Tele Atlas Wire Center Premium v12.1 April 2008.
County Boundaries: U.S. Census Bureau.
Data: USAC (Disbursements, 2009 Lines), NECA (2007-2008 Lines)

Prepared by FCC - WCB - IATD, June 2010

Centurytel of Eagle
Eagle
Summit
Clear Creek
Denver
Denver
Lakewood
Aurora
Eastern Slope Rural Tel Assn
Jefferson
Highlands Ranch
Douglas
Qwest Corp - CO
Pitkin
Lake
Park
Delta County Tel Co
South Park Tel Co
El Paso
Colorado Springs
Centurytel of Eagle
Teller
Qwest Corp - CO
Chaffee
Gunnison
The El Paso County Tel Co
Fremont
Pueblo

Study Areas with the Highest Disbursements per Line 2007-2009: South Central Tel

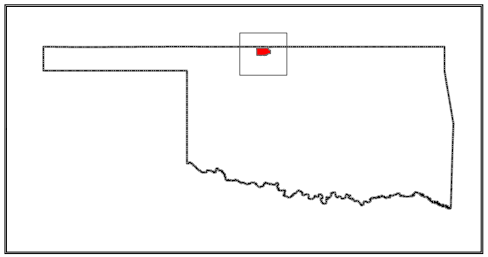

Study Areas with the Highest Disbursements per Line 2007-2009						
Year (Rank)	Study Area Code	Study Area Name	Holding Company	Disbursements	Lines[1]	Disbursements per Line
2008 (9)	431831	S. CENTRAL TEL - OK	South Central Telephone Association, Inc.	$1,708,206	317	$5,389
2009 (10)	431831	S. CENTRAL TEL - OK	South Central Telephone Association, Inc.	$1,836,062	303	$6,070

Note:

1. 2007 and 2008 lines were calculated as the average of lines as of year end and lines as of the end of the previous year. 2009 lines were calculated as the average of available monthly line counts.

Sources:

Study Area Boundaries: Tele Atlas Wire Center Premium v12.1 April 2008.
County Boundaries: U.S. Census Bureau.
Data: USAC (Disbursements, 2009 Lines), NECA (2007-2008 Lines)

Prepared by FCC - WCB - IATD, June 2010

N

★ *Capital*
• *Cities over 100,000*
• *Cities between 25,000 and 100,000*

State
Counties
Lake or Reservoir

0 4.5 9 18 27 36 Miles

(Served by Southwestern Bell - KS)

South Central Tel Assn - OK

Kanokla Tel Assn KS-OK

(Served by Southwestern Bell

Harper

Pioneer Tel Coop

Woods

Southwestern Bell - OK

Alfalfa

Southwestern Bell - OK

Grant

Pioneer Tel Coop

Kay

Ponca City

Woodward

Southwestern Bell - OK

Southwestern Bell - OK

Major

Southwestern Bell - OK

Enid

Garfield

Noble

Southwestern Bell - OK

Canton Lake

Southwestern Bell - OK

Ellis

Dobson Tel Co

Dewey

Blaine

Southwestern Bell - OK

Pioneer Tel Coop

Kingfisher

Stillwater

Payn

Logan

Roger Mills

Windstream OK

Custer

Southwestern Bell - OK

Hinton Tel Co

Canadian

Edmond

Oklahoma

Oklahoma Comm System

Study Areas with the Highest Disbursements per Line 2007-2009: Beehive Tel Co - UT

- ★ *Capital*
- • *Cities over 100,000*
- • *Cities between 50,000 and 100,000*
- State
- Counties
- Lake or Reservoir
- Dry Lake

N

0 12.5 25 50 75 100 Miles

Study Areas with the Highest Disbursements per Line 2007-2009

Year (Rank)	Study Area Code	Study Area Name	Holding Company	Disbursements	Lines [1]	Disbursements per Line
2007 (10)	502284	BEEHIVE TEL CO - UT	Beehive Telephone Companies	$4,349,802	993	$4,380

Note:

1. Lines are calculated as the average of lines as of year end and lines as of the end of the previous year.

Sources:

Study Area Boundaries: Tele Atlas Wire Center Premium v12.1 April 2008.
County Boundaries: U.S. Census Bureau.
Data: USAC (Disbursements), NECA (Loops)

Prepared by FCC - WCB - IATD, June 2010

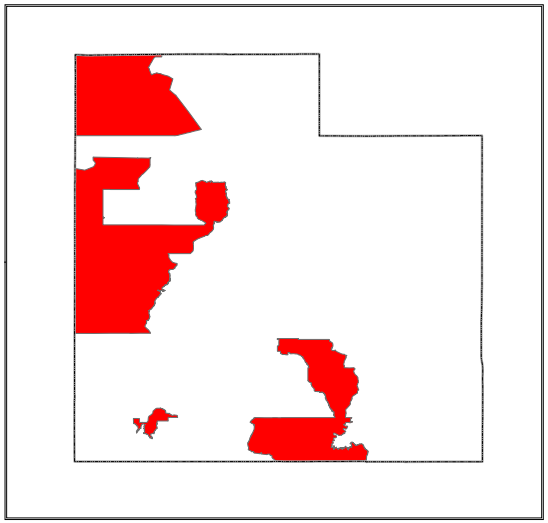

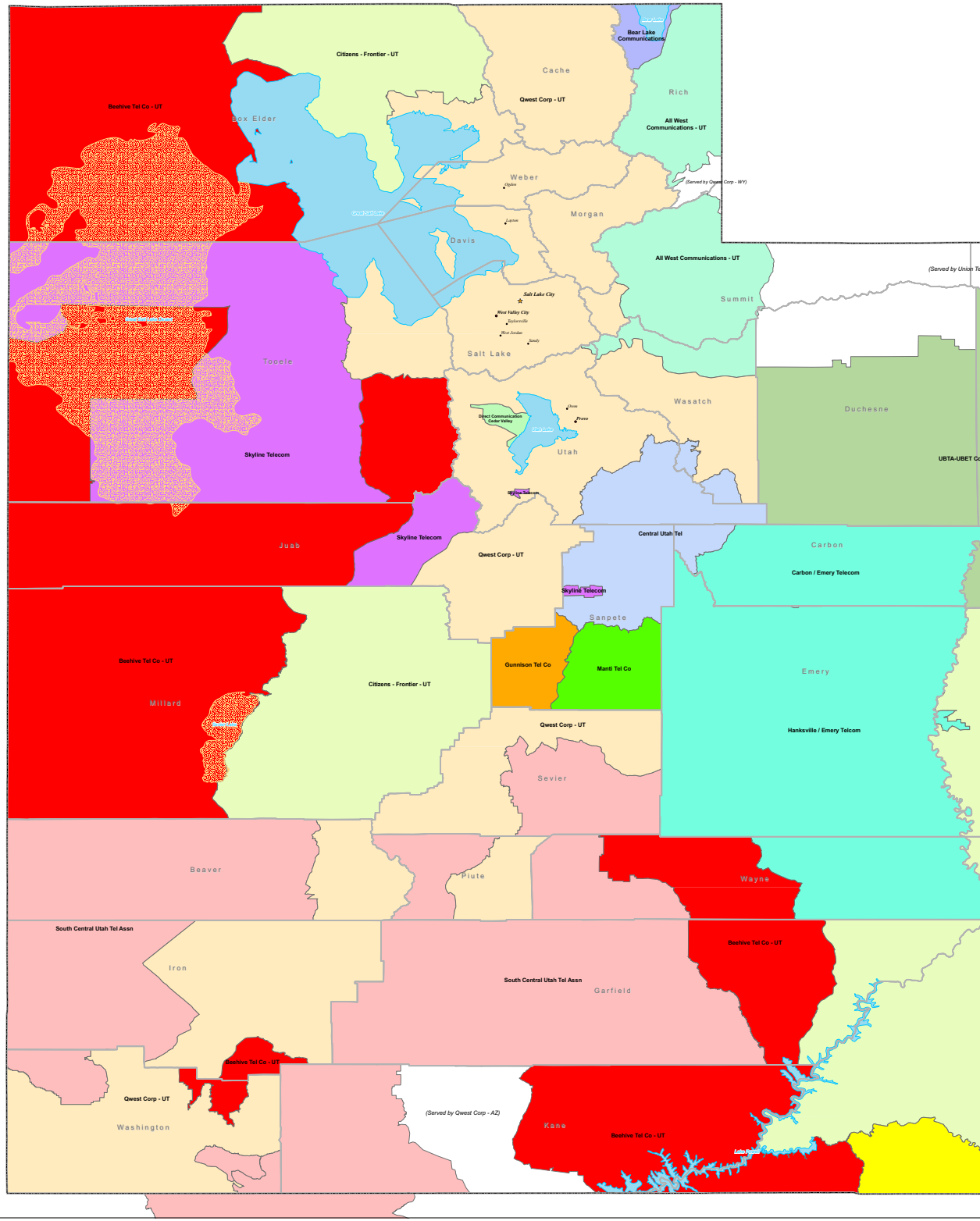

Federal Communications Commission Response to United States House of Representatives Committee on Energy and Commerce Universal Service Fund Data Request of June 15, 2010

Part 5
Geographic Scope of the Top Study Areas by Number of ETCs

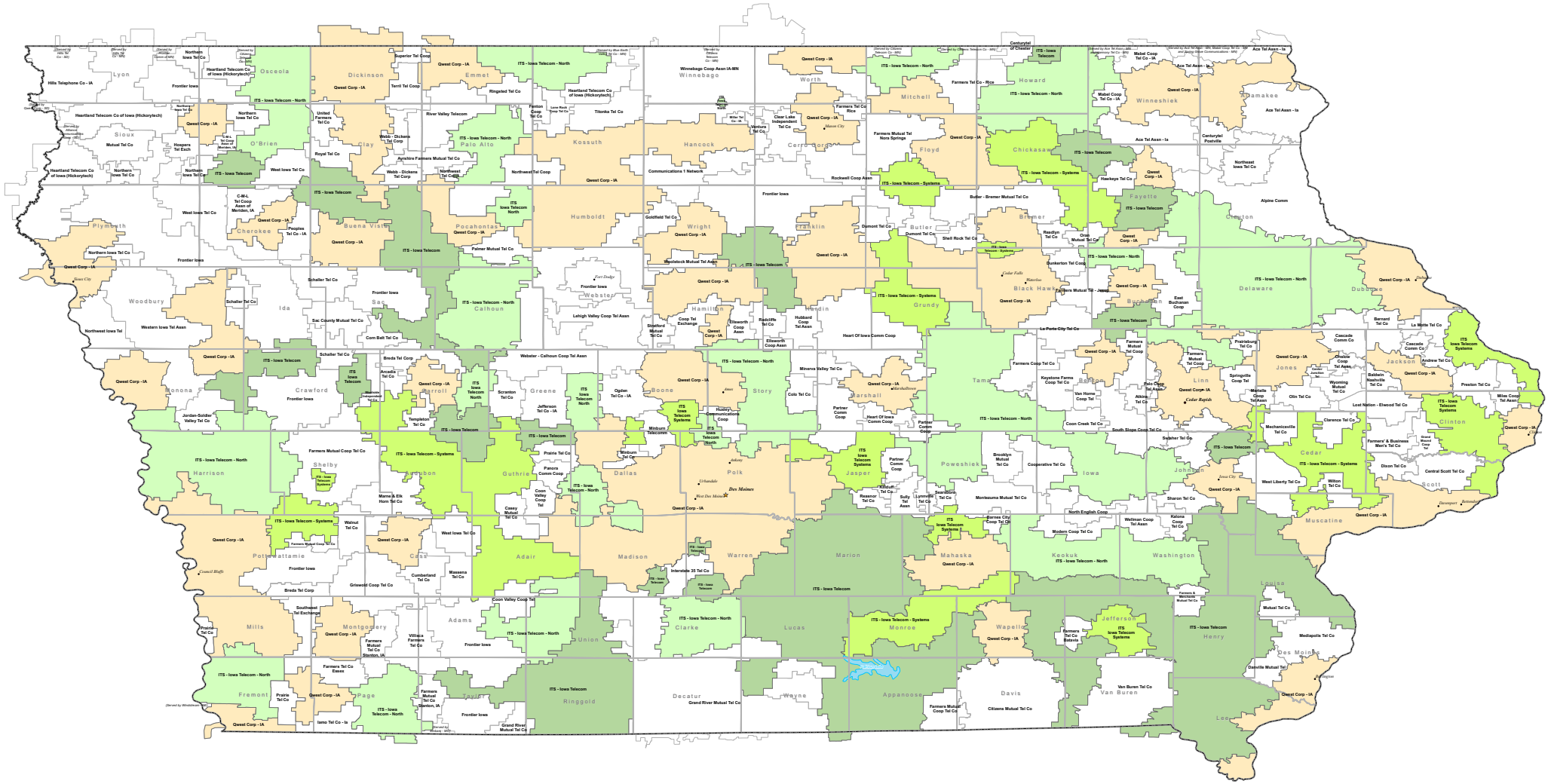

Study Areas with the Greatest Number of CETCs 2007-2009: Iowa

- ★ *Capital*
- • *Cities over 100,000*
- • *Cities between 25,000 and 100,000*
- State
- Counties
- Lake or Reservoir
- Iowa Telecom
- Iowa Telecom - Systems
- Iowa Telecom - North
- Qwest Corp. - IA
- Other Study Areas

N

0 10 20 40 60 80 Miles

Sources:

Study Area Boundaries: Tele Atlas Wire Center Premium v12.1 April 2008.
County Boundaries: U.S. Census Bureau.
Data: USAC

Prepared by FCC - WCB - IATD, June 2010

Study Areas with the Most Eligible Telecommunications Carriers 2007-2009			
Year (Rank)	Study Area Code	Study Area Name	Number of Competitive ETCs
2007 (1)	351167	IOWA TELECOMM. SVCS. DBA IOWA TELECOM - NORTH	31
2007 (2)	351170	IOWA TELECOMM. SVCS. DBA IOWA TELECOM - SYSTEMS	30
2007 (3)	351178	IOWA TELECOMM. SVCS. DBA IOWA TELECOM	22
2007 (9)	355141	QWEST CORPORATION - IA	10
2008 (1)	351167	IOWA TELECOMM. SVCS. DBA IOWA TELECOM - NORTH	29
2008 (2)	351170	IOWA TELECOMM. SVCS. DBA IOWA TELECOM - SYSTEMS	24
2008 (3)	351178	IOWA TELECOMM. SVCS. DBA IOWA TELECOM	20
2008 (9)	351214	KALONA COOP TEL CO	10
2009 (1)	351167	IOWA TELECOMM. SVCS. DBA IOWA TELECOM - NORTH	19
2009 (2)	351178	IOWA TELECOMM. SVCS. DBA IOWA TELECOM	17
2009 (4)	351170	IOWA TELECOMM. SVCS. DBA IOWA TELECOM - SYSTEMS	13
2009 (4)	355141	QWEST CORPORATION - IA	13

Study Areas with the Greatest Number of CETCs 2007-2009: Mississippi

- *Capital*
- *Cities over 100,000*
- *Cities between 25,000 and 100,000*
- State
- Counties
- Lake or Reservoir
- South Central Bell - MS
- Other Study Areas

N

0 12.5 25 50 75 100 Miles

Study Areas with the Most Eligible Telecommunications Carriers 2007-2009			
Year (Rank)	Study Area Code	Study Area Name	Number of Competitive ETCs
2007 (4)	285184	SOUTH CENTRAL BELL - MS	17
2008 (4)	285184	SOUTH CENTRAL BELL - MS	17
2009 (3)	285184	SOUTH CENTRAL BELL - MS	15

Sources:

Study Area Boundaries: Tele Atlas Wire Center Premium v12.1 April 2008.
County Boundaries: U.S. Census Bureau.
Data: USAC

Prepared by FCC - WCB - IATD, June 2010

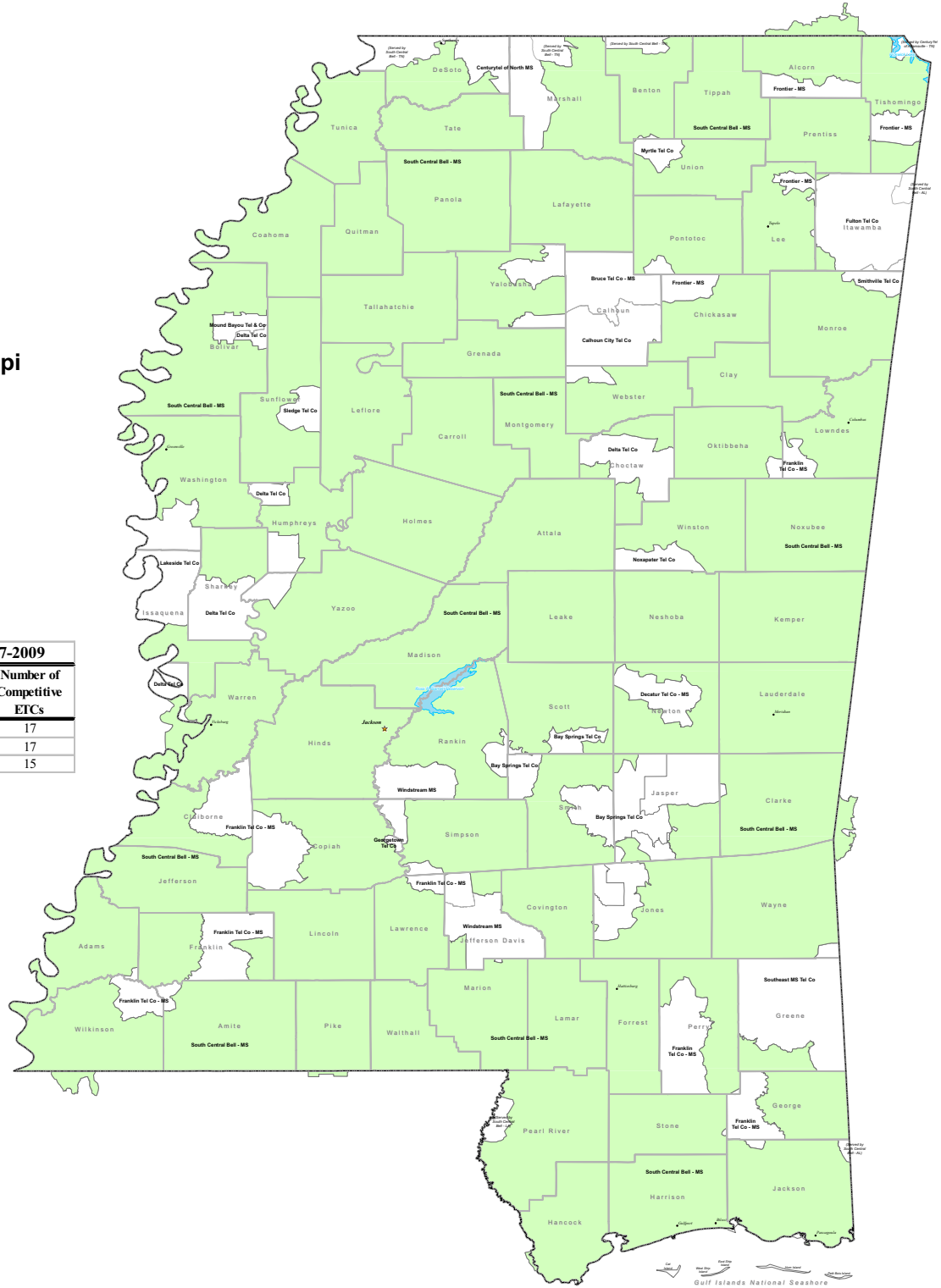

Study Areas with the Greatest Number of CETCs 2007-2009: Nebraska

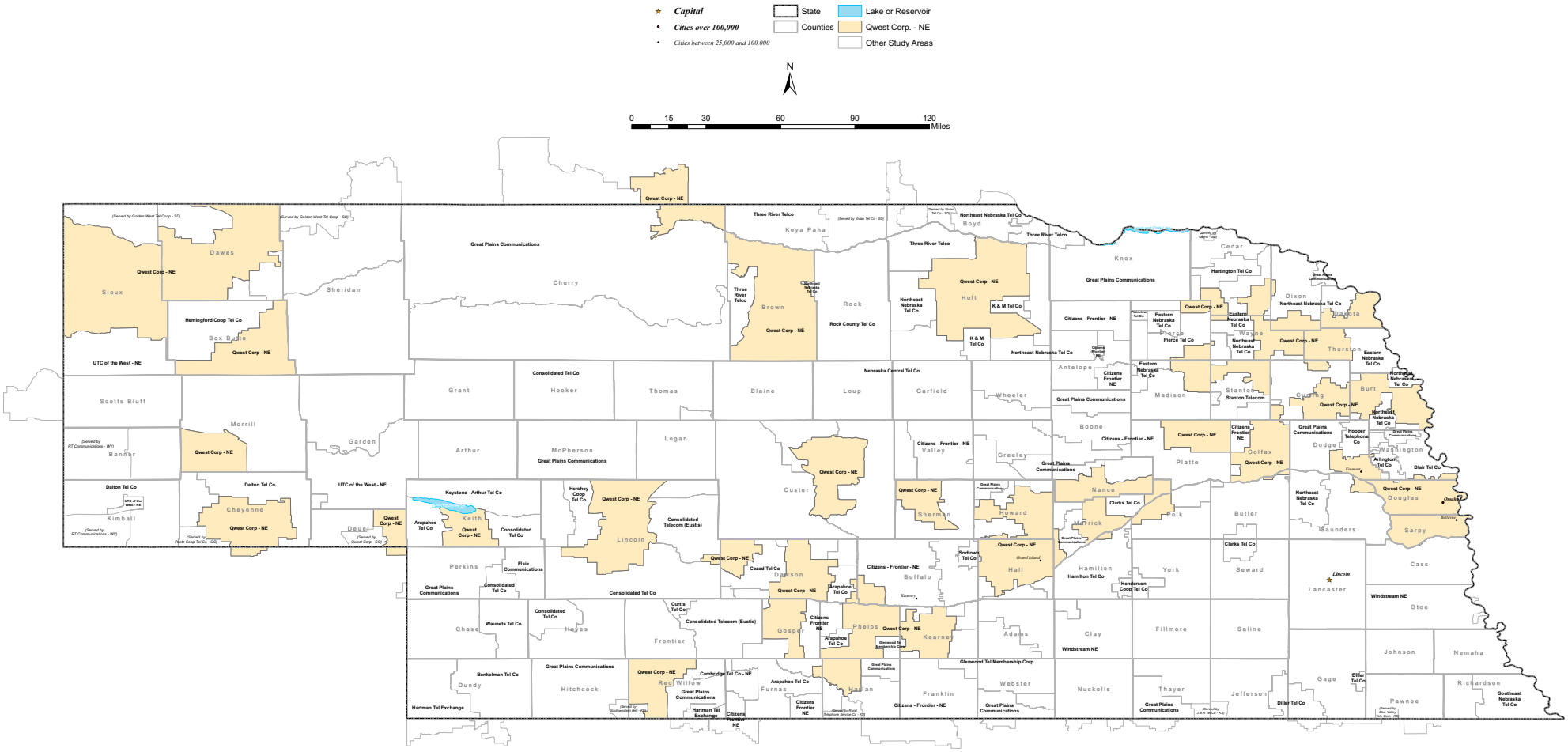

Study Areas with the Most Eligible Telecommunications Carriers 2007-2009

Year (Rank)	Study Area Code	Study Area Name	Number of Competitive ETCs
2007 (6)	375143	QWEST CORPORATION - NE	12
2008 (5)	375143	QWEST CORPORATION - NE	13
2009 (4)	375143	QWEST CORPORATION - NE	13

Sources:

Study Area Boundaries: Tele Atlas Wire Center Premium v12.1 April 2008.
County Boundaries: U.S. Census Bureau.
Data: USAC

Prepared by FCC - WCB - IATD, June 2010

Study Areas with the Greatest Number of CETCs 2007-2009: Alabama

- ★ *Capital*
- • *Cities over 100,000*
- • *Cities between 25,000 and 100,000*
- State
- Counties
- Lake or Reservoir
- CenturyTel - AL - South
- CenturyTel - AL - North
- South Central Bell - AL
- Other Study Areas

N

0 12.5 25 50 75 100 Miles

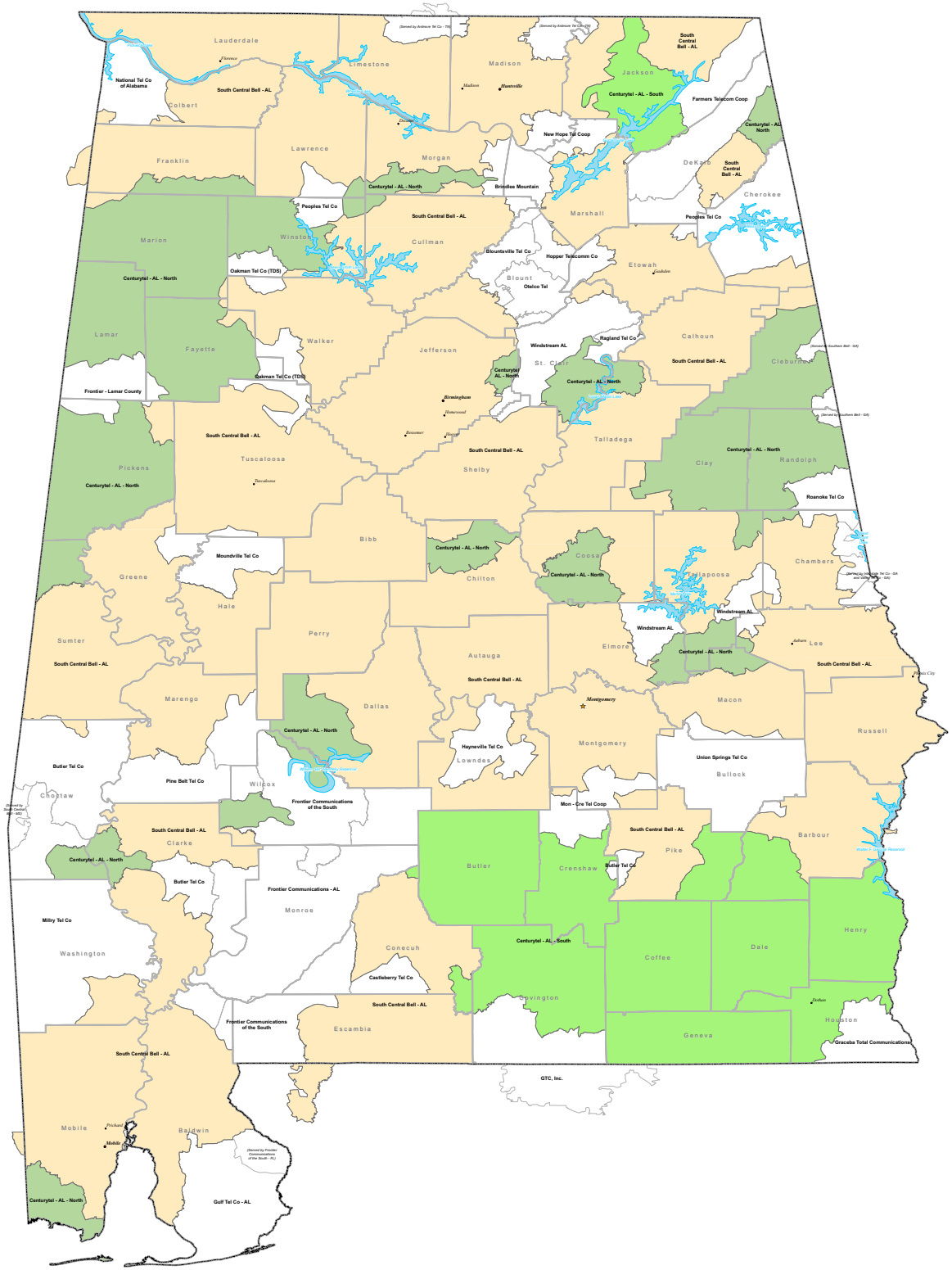

Study Areas with the Most Eligible Telecommunications Carriers 2007-2009			
Year (Rank)	Study Area Code	Study Area Name	Number of Competitive ETCs
2007 (5)	255181	SOUTH CENTRAL BELL - AL	13
2007 (9)	259788	CENTURYTEL-AL-SOUTH	10
2007 (9)	259789	CENTURYTEL-AL-NORTH	10
2008 (5)	255181	SOUTH CENTRAL BELL - AL	13
2008 (8)	259788	CENTURYTEL-AL-SOUTH	11
2008 (9)	259789	CENTURYTEL-AL-NORTH	10
2009 (7)	255181	SOUTH CENTRAL BELL - AL	12
2009 (10)	259789	CENTURYTEL-AL-NORTH	10
2009 (10)	259788	CENTURYTEL-AL-SOUTH	10

Sources:

Study Area Boundaries: Tele Atlas Wire Center Premium v12.1 April 2008.
County Boundaries: U.S. Census Bureau.
Data: USAC

Prepared by FCC - WCB - IATD, June 2010

Study Areas with the Greatest Number of CETCs 2007-2009: Wisconsin

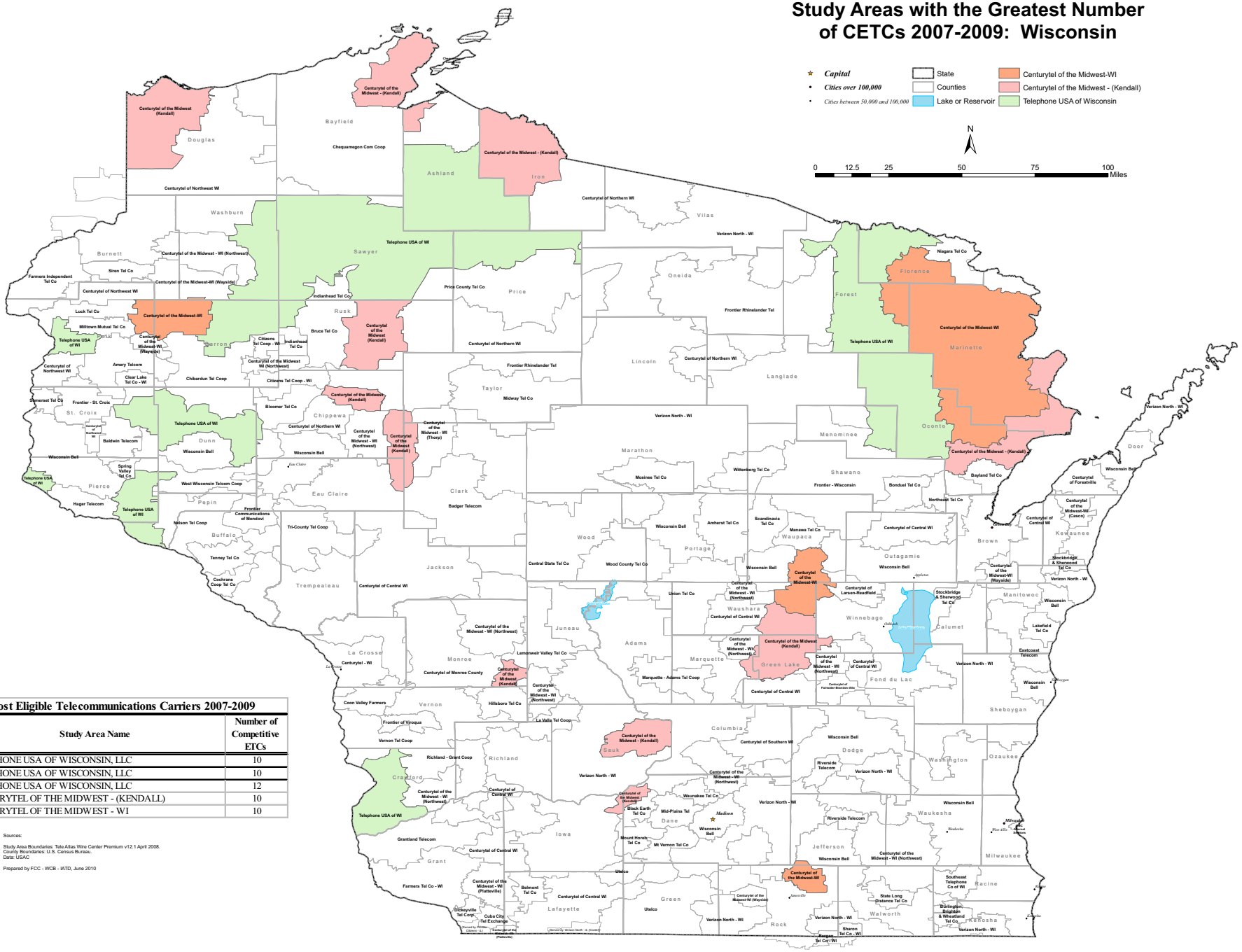

Study Areas with the Most Eligible Telecommunications Carriers 2007-2009			
Year (Rank)	Study Area Code	Study Area Name	Number of Competitive ETCs
2007 (9)	331155	TELEPHONE USA OF WISCONSIN, LLC	10
2008 (9)	331155	TELEPHONE USA OF WISCONSIN, LLC	10
2009 (7)	331155	TELEPHONE USA OF WISCONSIN, LLC	12
2009 (10)	330924	CENTURYTEL OF THE MIDWEST - (KENDALL)	10
2009 (10)	330841	CENTURYTEL OF THE MIDWEST - WI	10

Sources:

Study Area Boundaries: Tele Atlas Wire Center Premium v12.1 April 2008.
County Boundaries: U.S. Census Bureau.
Data: USAC

Prepared by FCC - WCB - IATD, June 2010

Study Areas with the Greatest Number of CETCs 2007-2009: Louisiana

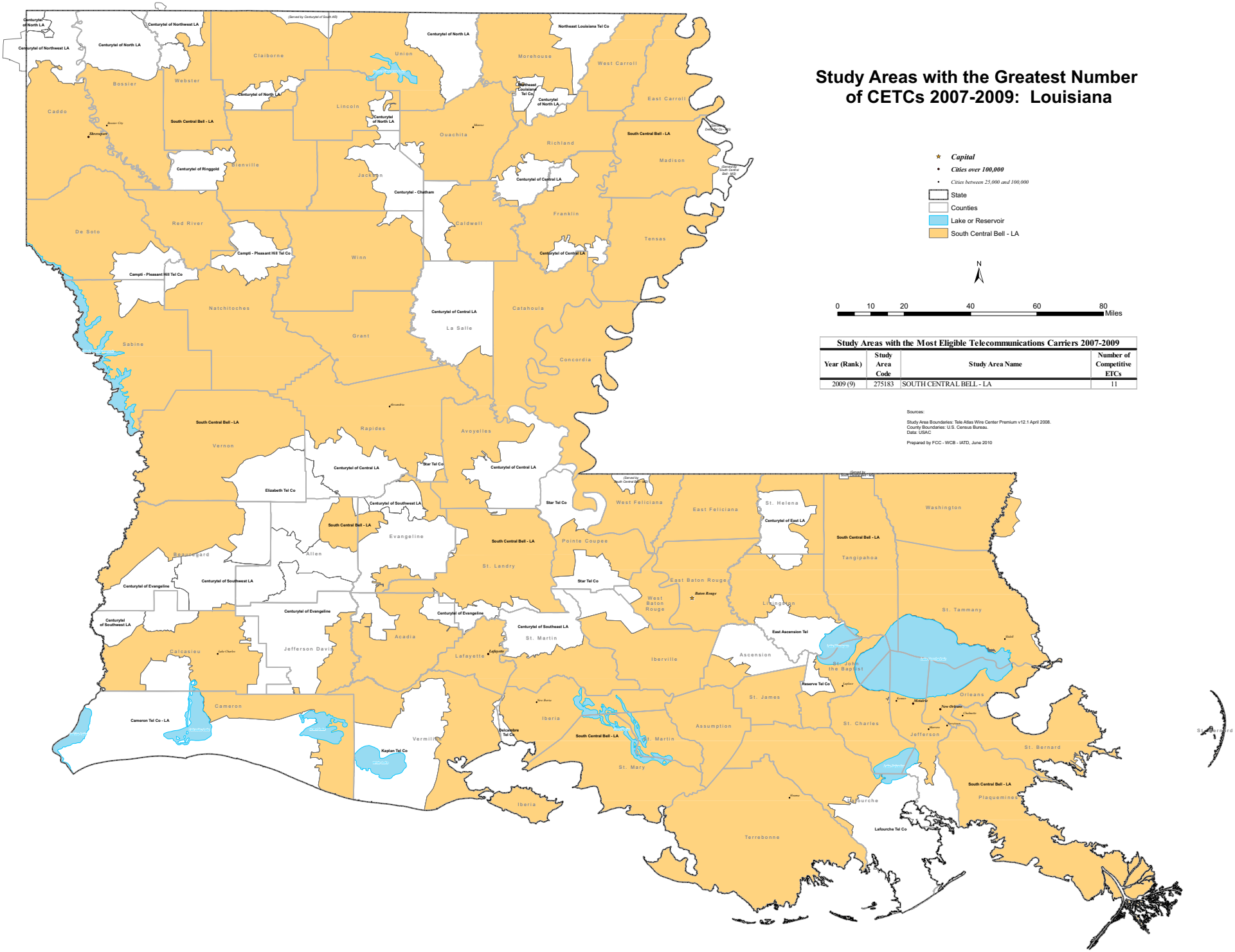

Study Areas with the Most Eligible Telecommunications Carriers 2007-2009			
Year (Rank)	Study Area Code	Study Area Name	Number of Competitive ETCs
2009 (9)	275183	SOUTH CENTRAL BELL - LA	11

Sources:

Study Area Boundaries: Tele Atlas Wire Center Premium v12.1 April 2008.
County Boundaries: U.S. Census Bureau.
Data: USAC

Prepared by FCC - WCB - IATD, June 2010

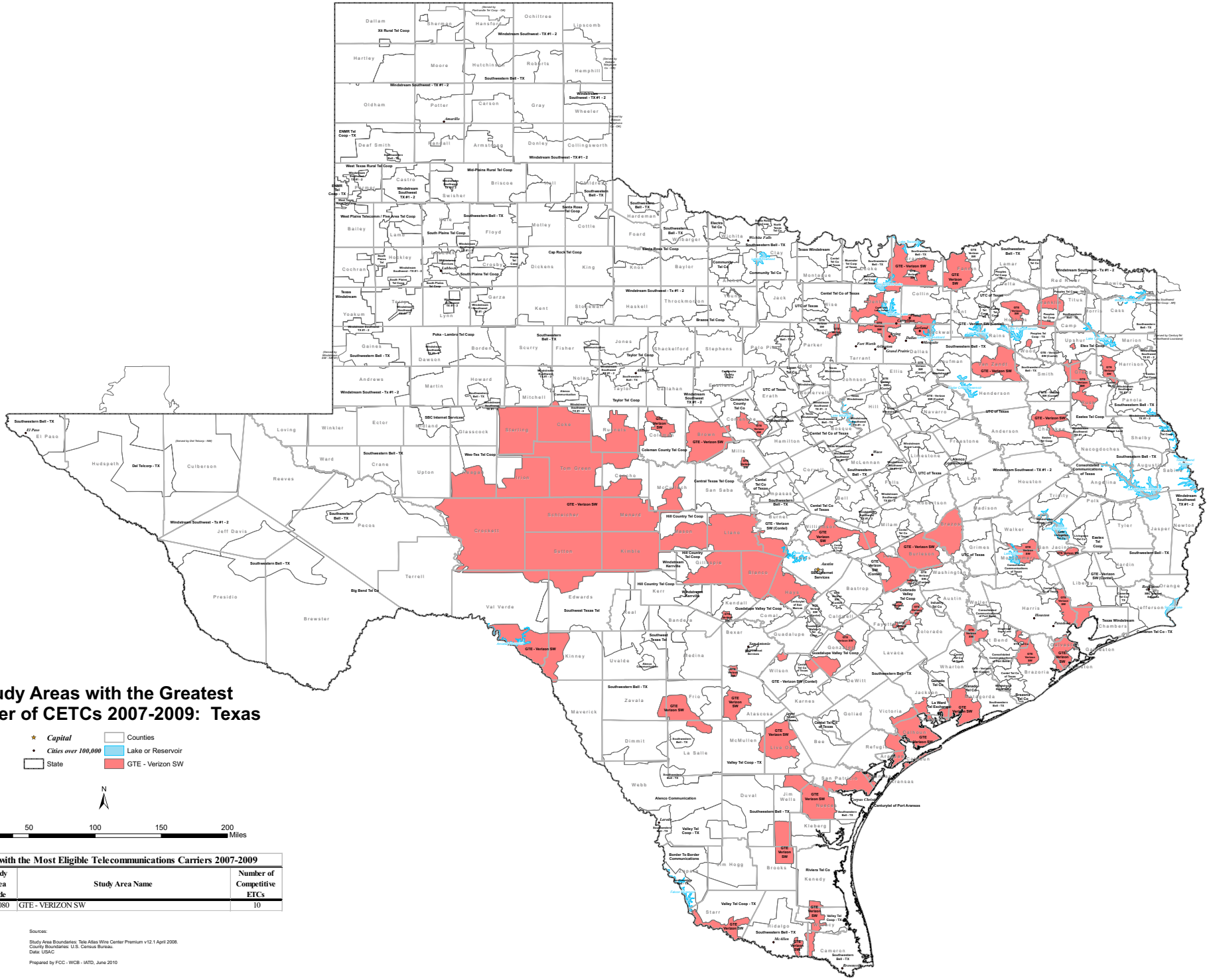

Study Areas with the Most Eligible Telecommunications Carriers 2007-2009			
Year (Rank)	Study Area Code	Study Area Name	Number of Competitive ETCs
2009 (10)	442080	GTE - VERIZON SW	10

Sources:

Study Area Boundaries: Tele Atlas Wire Center Premium v12.1 April 2008.
County Boundaries: U.S. Census Bureau.
Data: USAC

Prepared by FCC - WCB - IATD, June 2010

Study Areas with the Greatest Number of CETCs 2007-2009: Kentucky

Symbol	Legend
★	*Capital*
•	*Cities over 100,000*
•	*Cities between 50,000 and 100,000*
	State
	Counties
	Lake or Reservoir
	Windstream Lexington

N

0 20 40 80 120 160 Miles

Study Areas with the Most Eligible Telecommunications Carriers 2007-2009			
Year (Rank)	Study Area Code	Study Area Name	Number of Competitive ETCs
2007 (7)	269690	WINDSTREAM LEXINGTON	11
2008 (9)	269690	WINDSTREAM LEXINGTON	10
2009 (10)	269690	WINDSTREAM LEXINGTON	10

Sources:

Study Area Boundaries: Tele Atlas Wire Center Premium v12.1 April 2008.
County Boundaries: U.S. Census Bureau.
Data: USAC

Prepared by FCC - WCB - IATD, June 2010

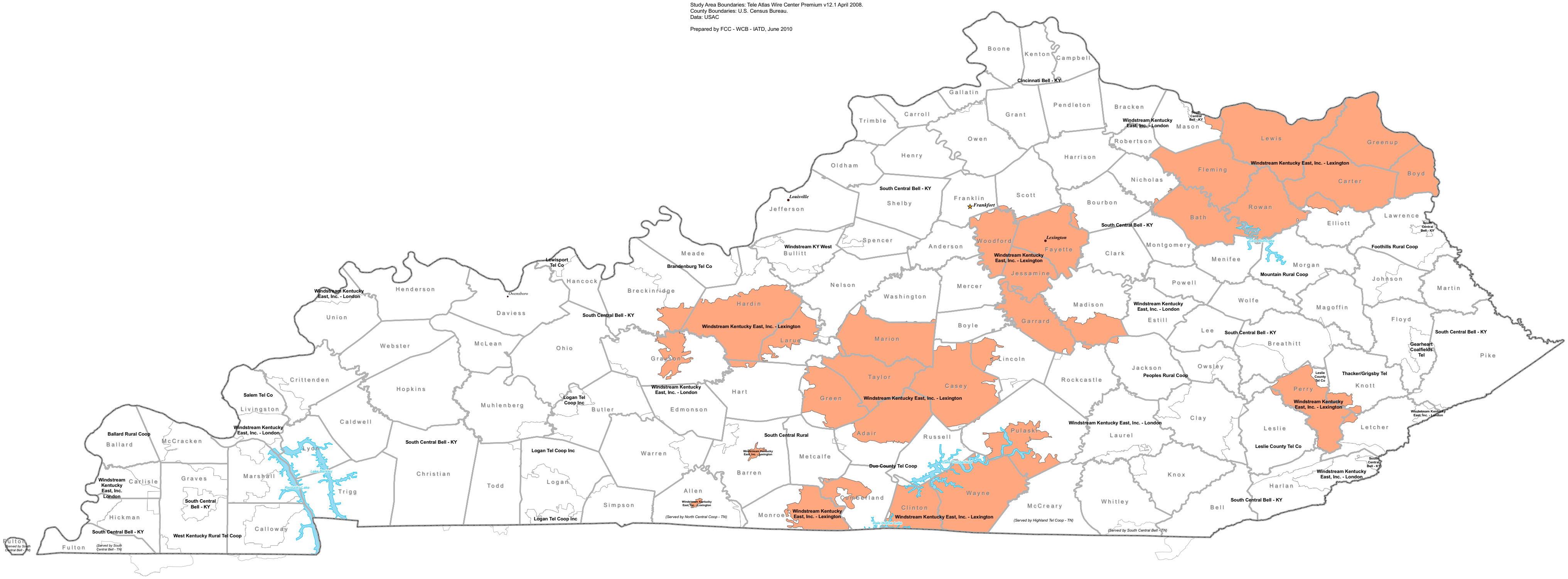

Study Areas with the Greatest Number of CETCs 2007-2009: Kansas

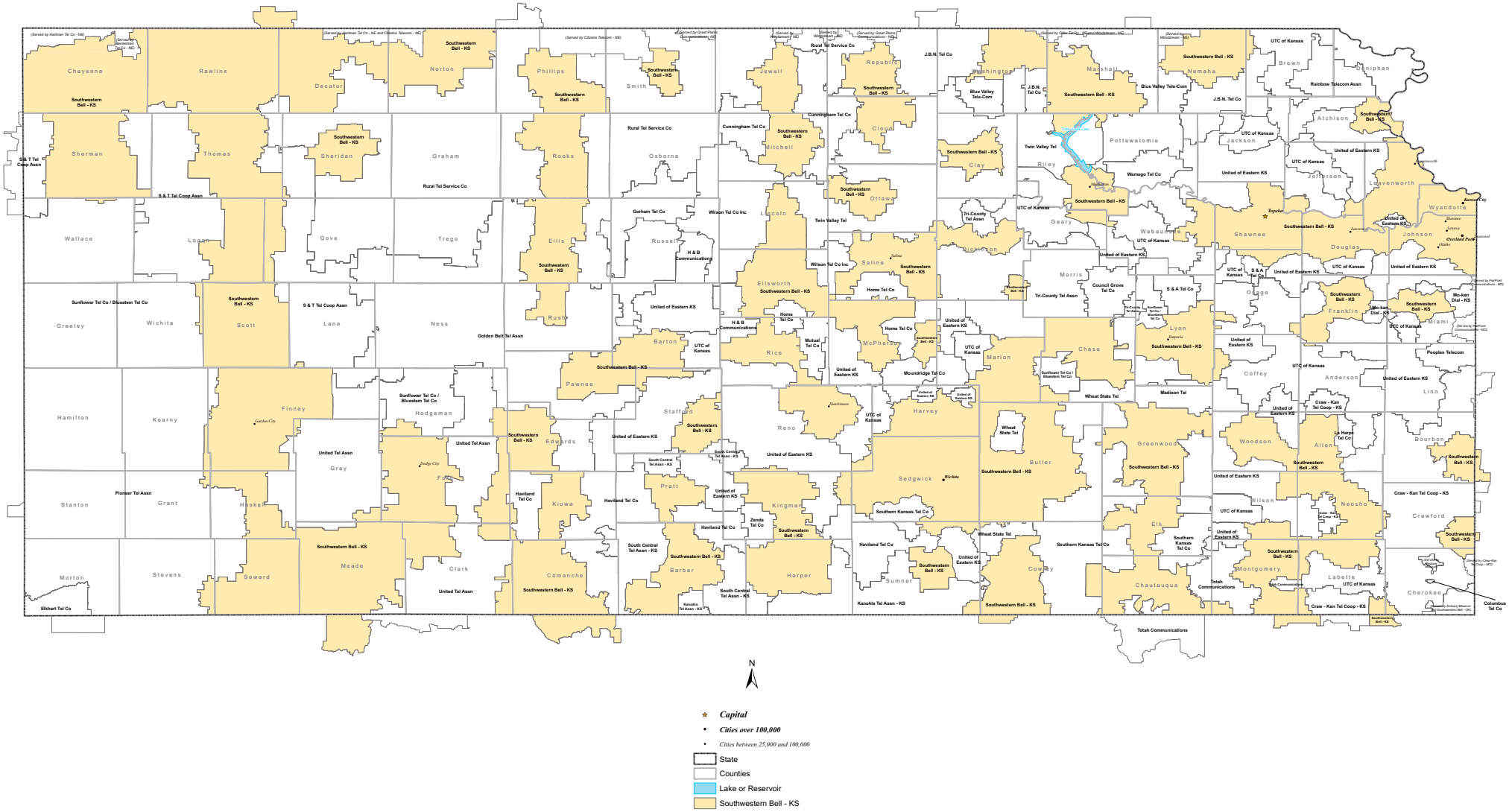

★ *Capital*

• *Cities over 100,000*

• *Cities between 25,000 and 100,000*

State

Counties

Lake or Reservoir

Southwestern Bell - KS

Study Areas with the Most Eligible Telecommunications Carriers 2007-2009

Year (Rank)	Study Area Code	Study Area Name	Number of Competitive ETCs
2009 (10)	415214	SOUTHWESTERN BELL-KS	10

0 12.5 25 50 75 100 Miles

Sources:

Study Area Boundaries: Tele Atlas Wire Center Premium v12.1 April 2008.
County Boundaries: U.S. Census Bureau.
Data: USAC

Prepared by FCC - WCB - IATD, June 2010